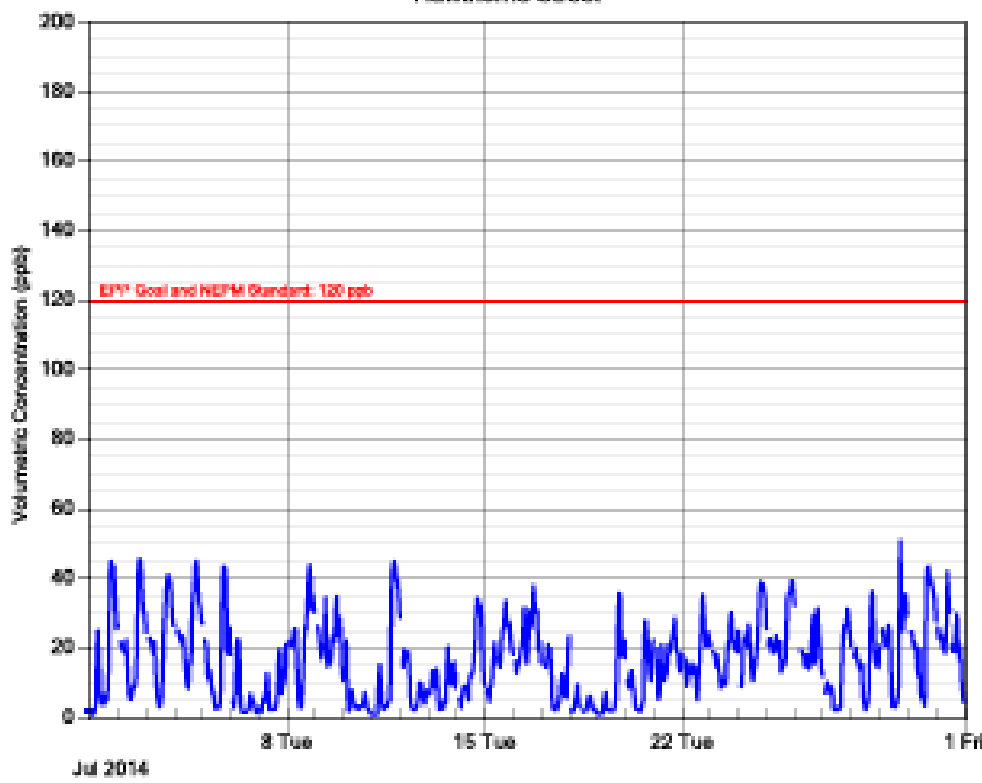


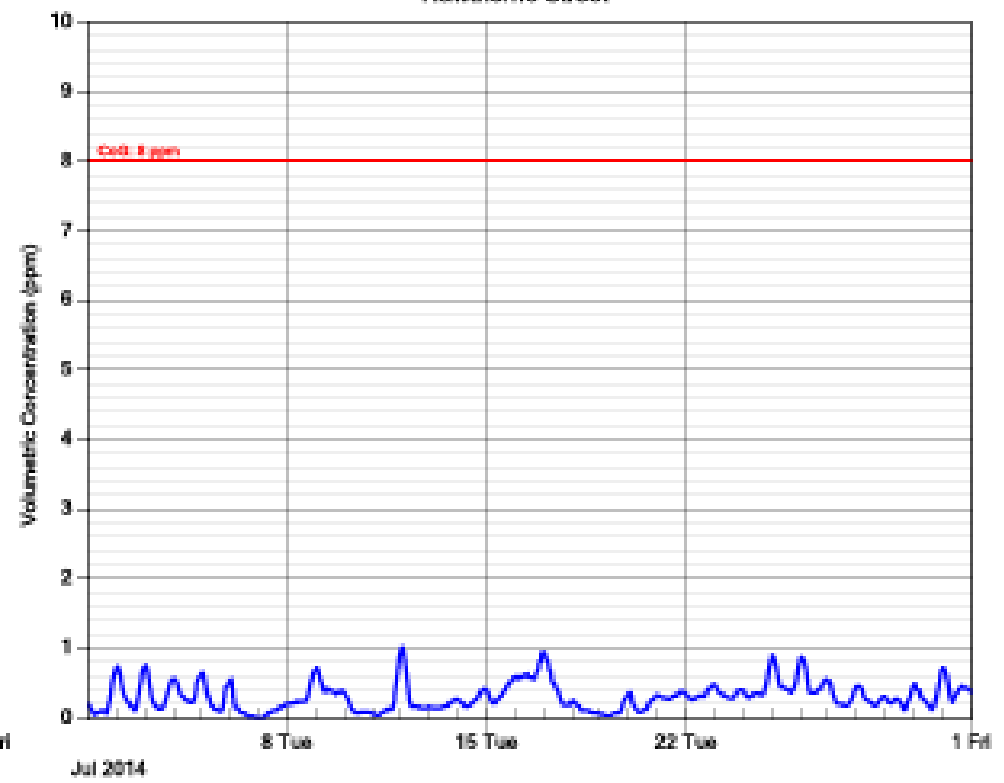
**1. Hawthorne St (Southern Low Level) - Maximum Values for July 2014**

| Parameter         | EPP Goal             | Averaging Period | Maximum Value        | Wind Direction | Date & Time      |
|-------------------|----------------------|------------------|----------------------|----------------|------------------|
| NO <sub>2</sub>   | 120 ppb              | 1 hour           | 51 ppb               | 58°            | 29/07/2014 18:00 |
| CO                | 9 ppm                | 8 hours          | 1 ppm                | 227°           | 12/07/2014 01:00 |
| PM <sub>2.5</sub> | 25 µg/m <sup>3</sup> | 24 hours         | 20 µg/m <sup>3</sup> | 321°           | 16/07/2014       |
| PM <sub>10</sub>  | 50 µg/m <sup>3</sup> | 24 hours         | 30 µg/m <sup>3</sup> | 321°           | 16/07/2014       |

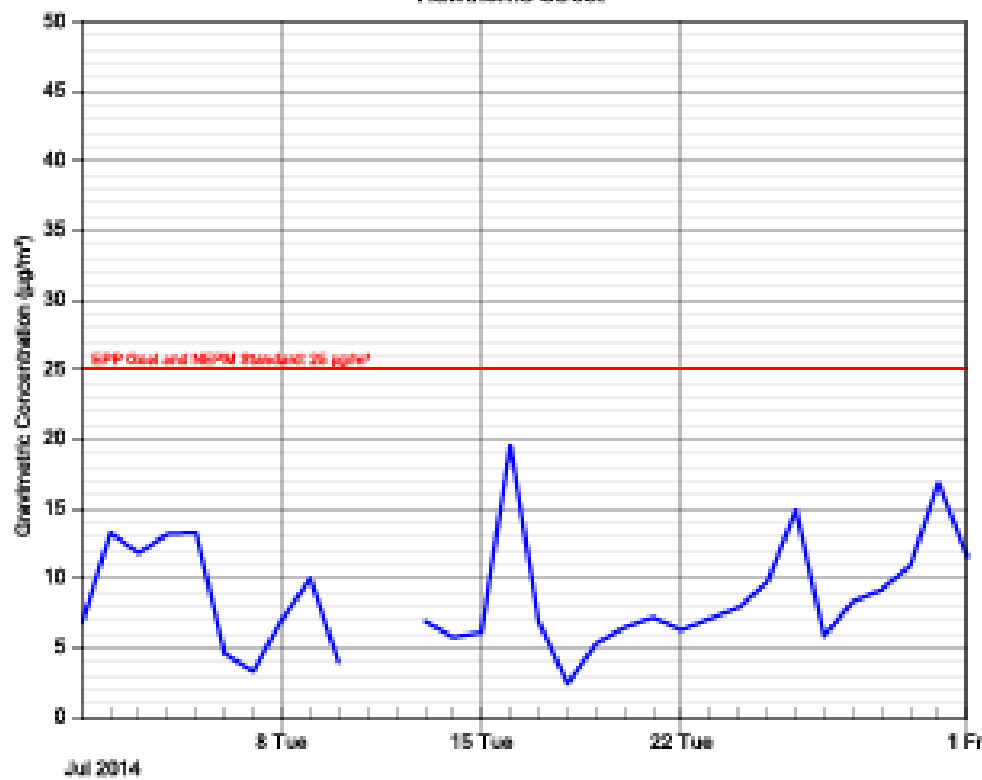
**NO<sub>2</sub> graph, 1 hour average**  
Hawthorne Street



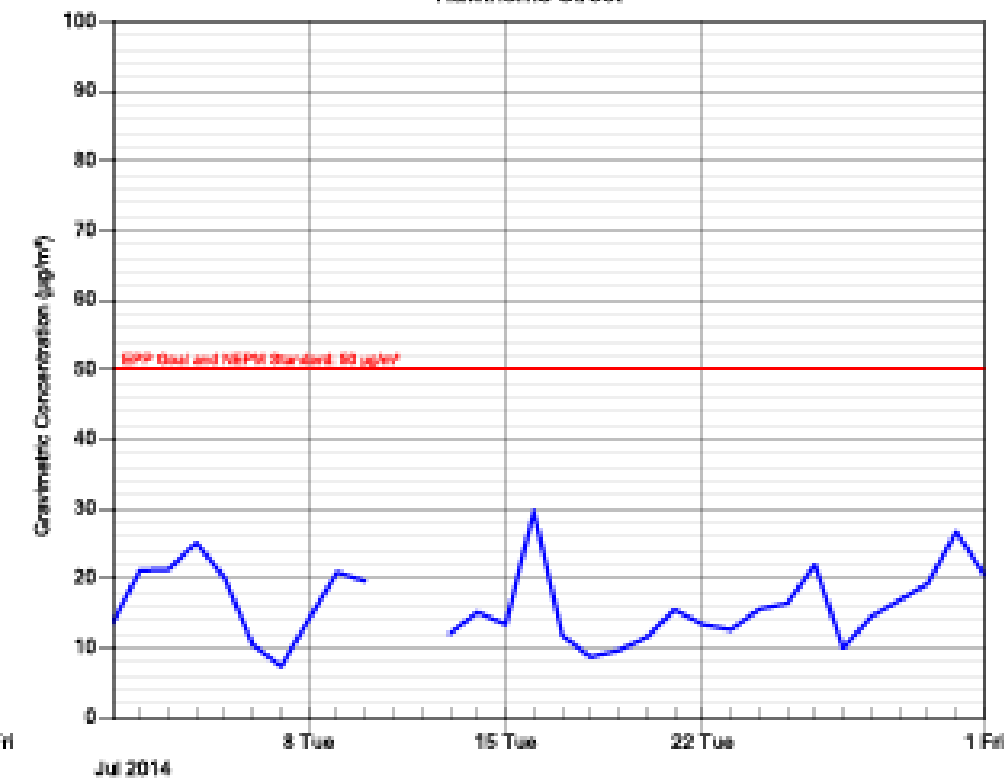
**CO, 8 hour rolling average**  
Hawthorne Street



**PM<sub>2.5</sub>, Daily average**  
Hawthorne Street



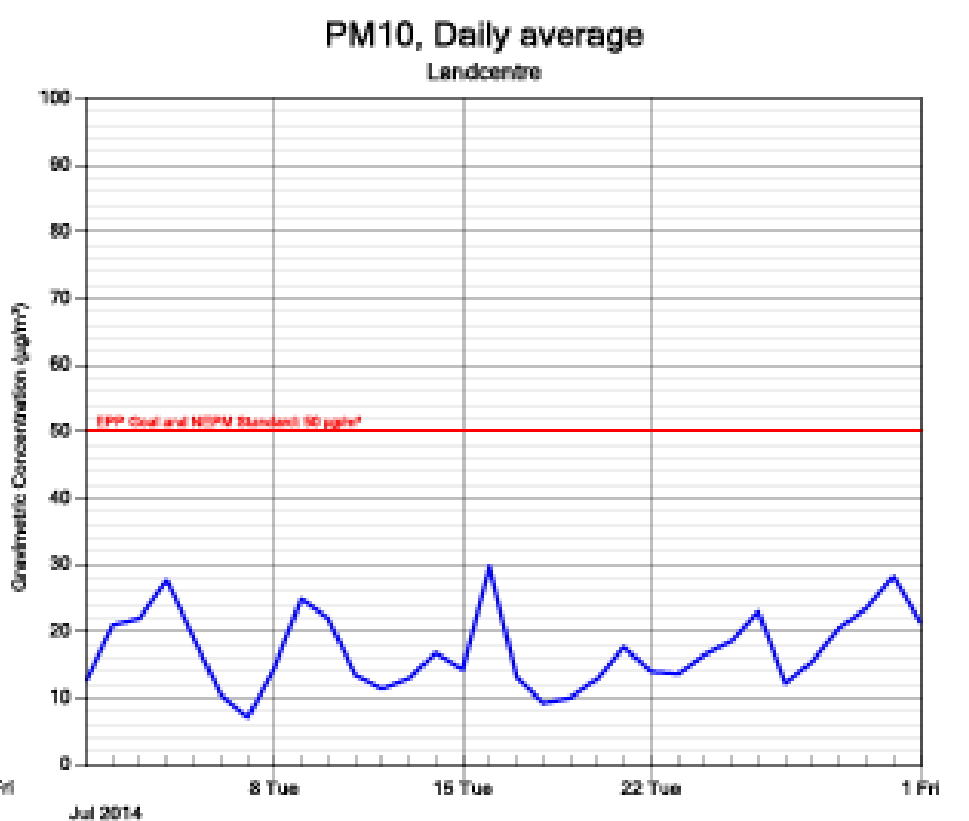
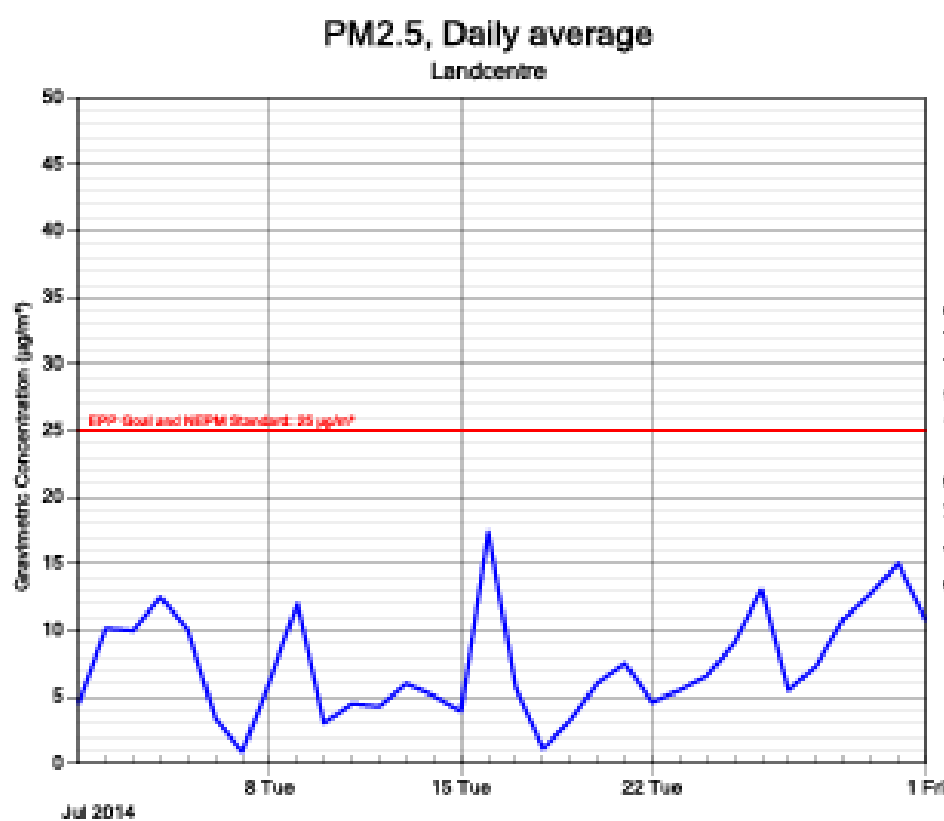
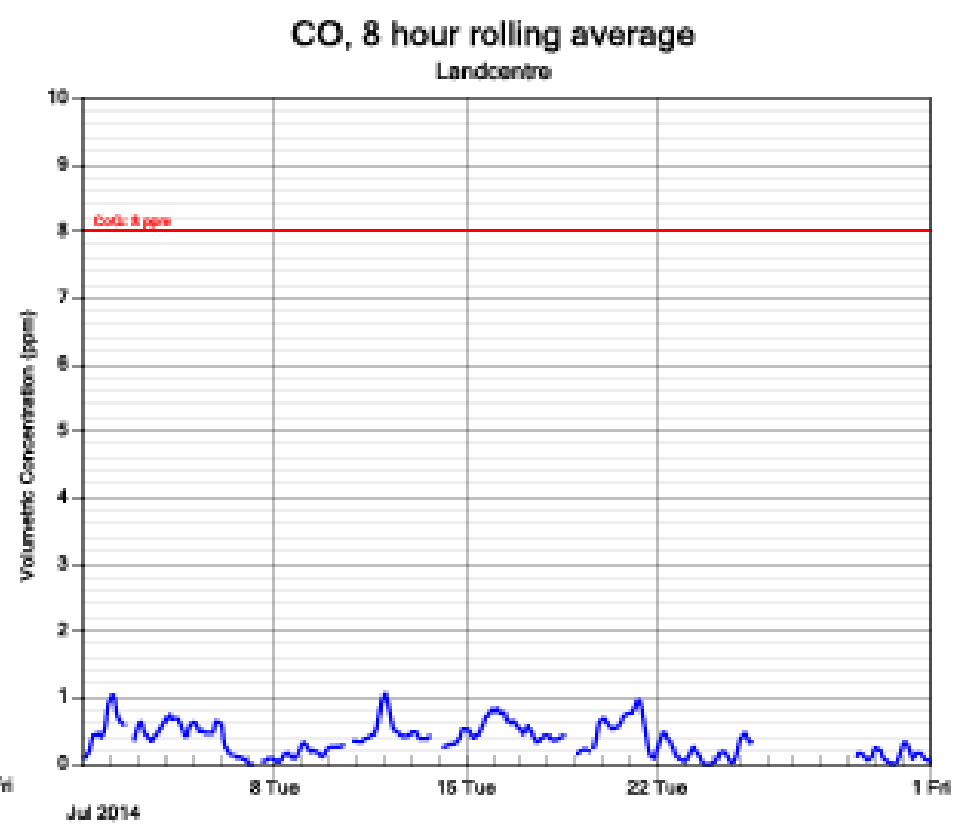
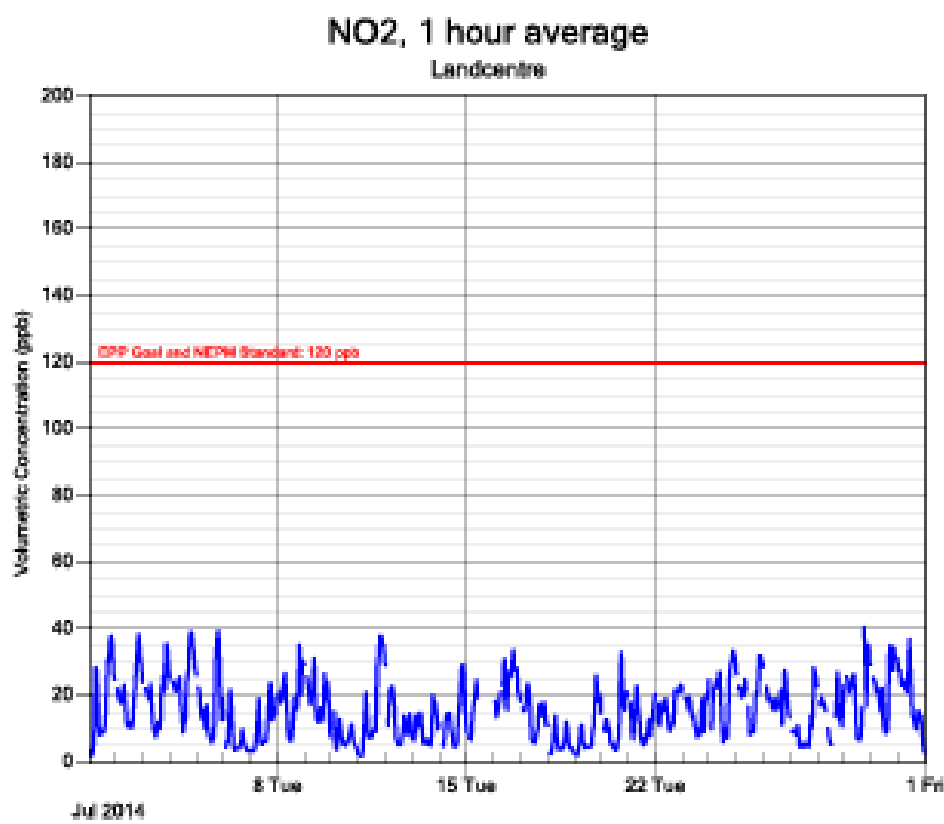
**PM<sub>10</sub>, Daily average**  
Hawthorne Street



**Exceedances:** No exceedances for July 2014

**2. Landcentre (Southern High Level) – Maximum Values for July 2014**

| Parameter         | EPP Goal             | Averaging Period | Maximum Value        | Wind Direction | Date & Time      |
|-------------------|----------------------|------------------|----------------------|----------------|------------------|
| NO <sub>2</sub>   | 120 ppb              | 1 hour           | 40 ppb               | 65°            | 29/07/2014 18:00 |
| CO                | 9 ppm                | 8 hours          | 1 ppm                | 228°           | 12/07/2014 01:00 |
| PM <sub>2.5</sub> | 25 µg/m <sup>3</sup> | 24 hours         | 17 µg/m <sup>3</sup> | 327°           | 16/07/2014       |
| PM <sub>10</sub>  | 50 µg/m <sup>3</sup> | 24 hours         | 30 µg/m <sup>3</sup> | 327°           | 16/07/2014       |

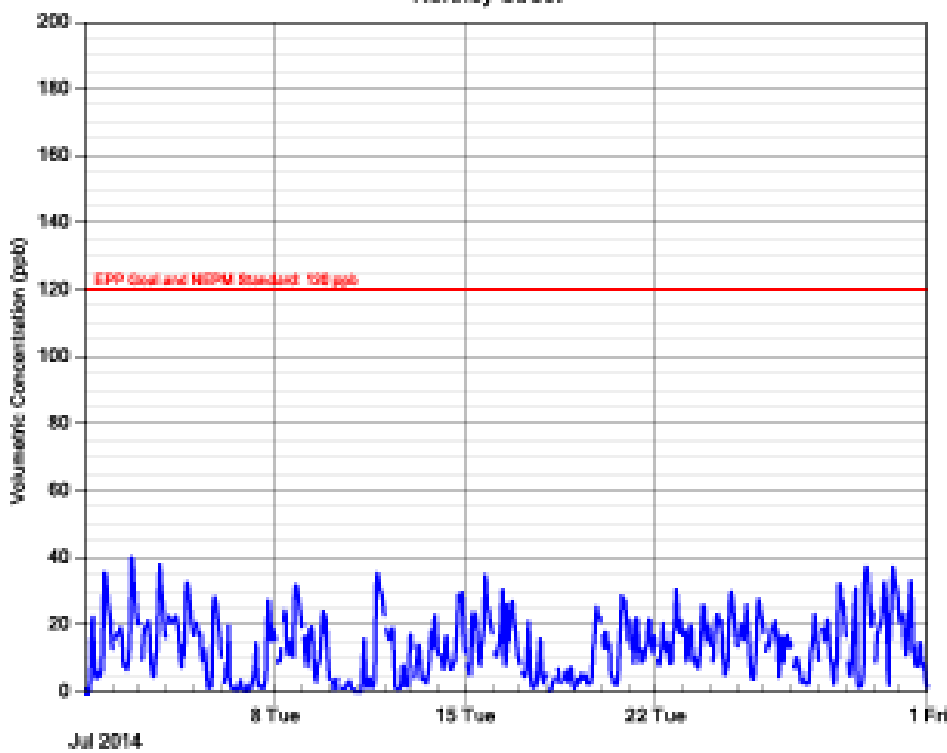


**Exceedances:** No exceedances for July 2014

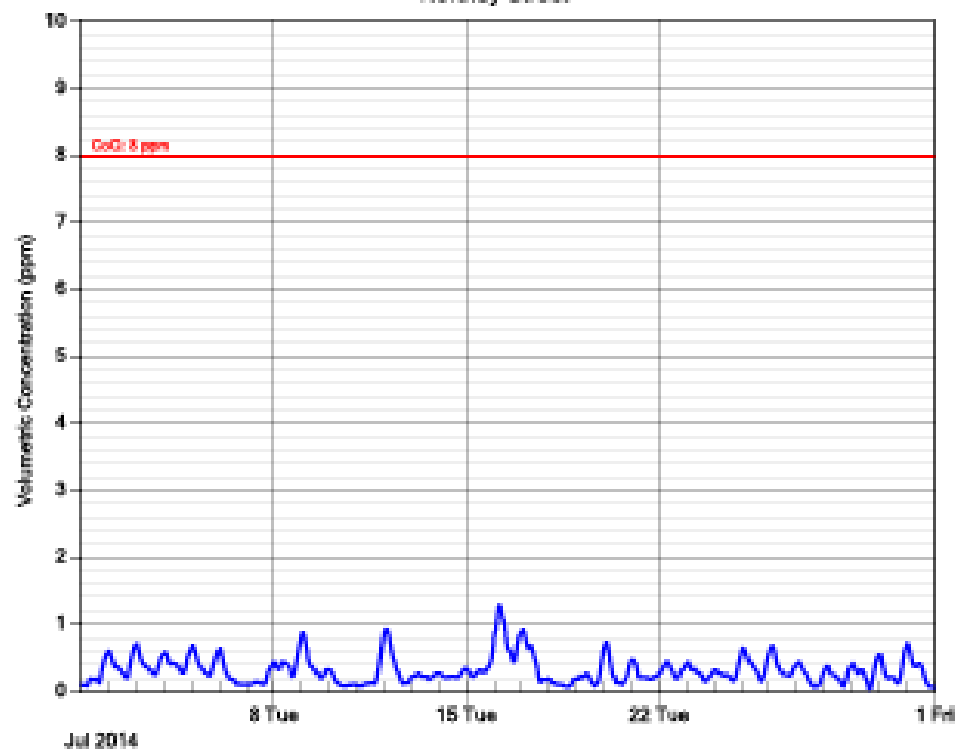
**3. Northey St (Northern Low Level)– Maximum Values for July 2014**

| Parameter         | EPP Goal             | Averaging Period | Maximum Value        | Wind Direction | Date & Time      |
|-------------------|----------------------|------------------|----------------------|----------------|------------------|
| NO <sub>2</sub>   | 120 ppb              | 1 hour           | 40 ppb               | 56°            | 02/07/2014 17:00 |
| CO                | 9 ppm                | 8 hours          | 1 ppm                | 259°           | 16/07/2014 05:00 |
| PM <sub>2.5</sub> | 25 µg/m <sup>3</sup> | 24 hours         | 55 µg/m <sup>3</sup> | 221°           | 16/07/2014       |
| PM <sub>10</sub>  | 50 µg/m <sup>3</sup> | 24 hours         | 63 µg/m <sup>3</sup> | 221°           | 16/07/2014       |

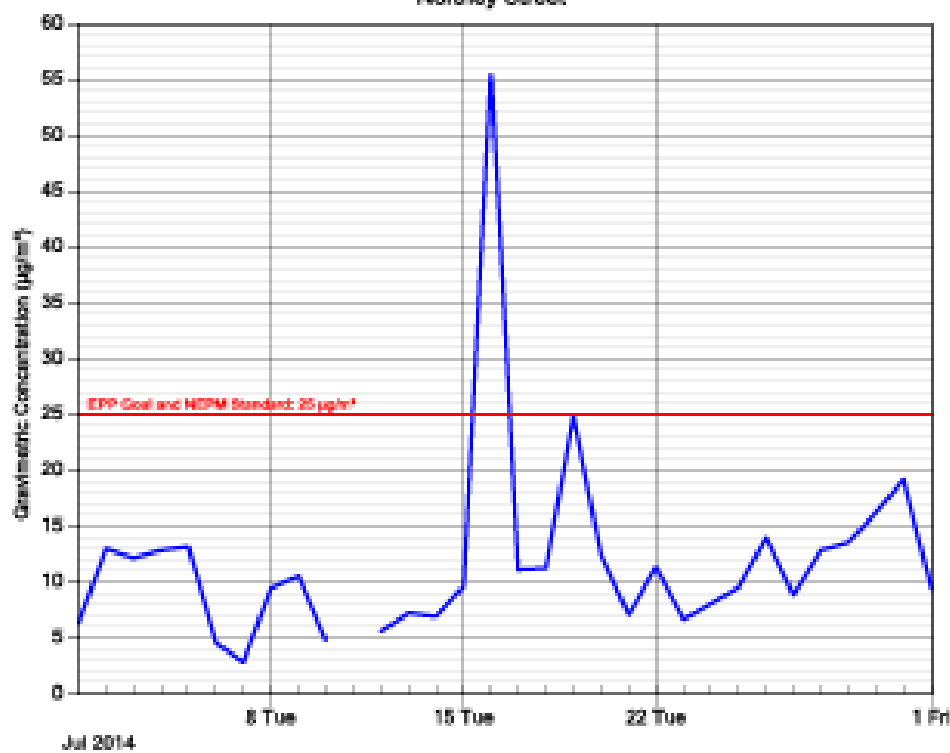
**NO<sub>2</sub>, 1 hour average**  
Northey Street



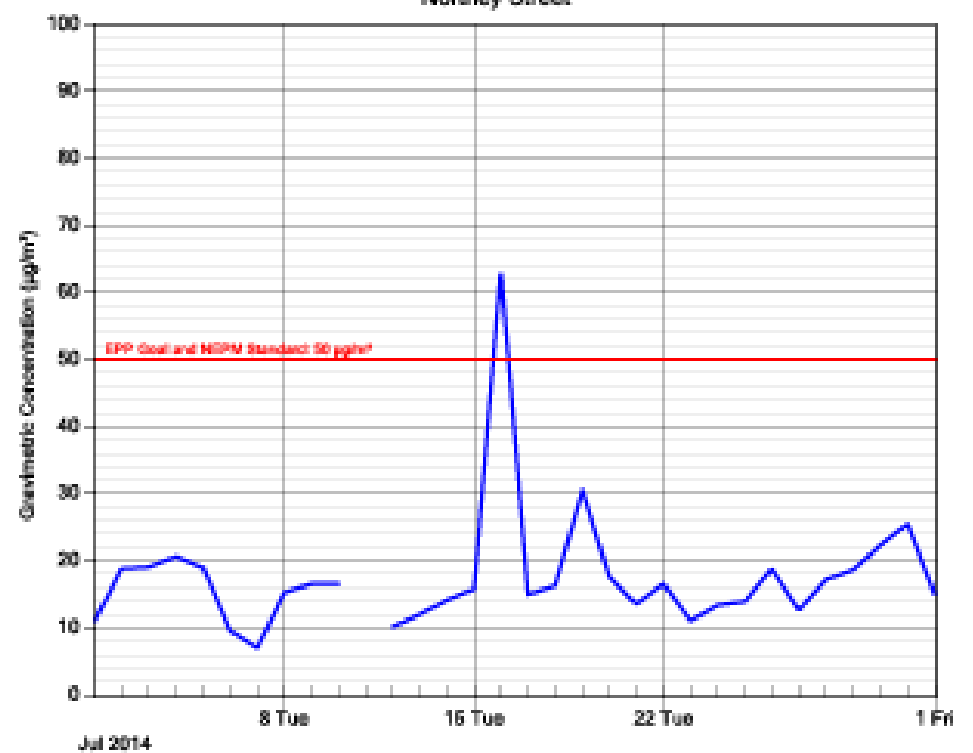
**CO, 8 hour rolling average**  
Northey Street



**PM<sub>2.5</sub> Daily average**  
Northey Street



**PM<sub>10</sub> Daily average**  
Northey Street

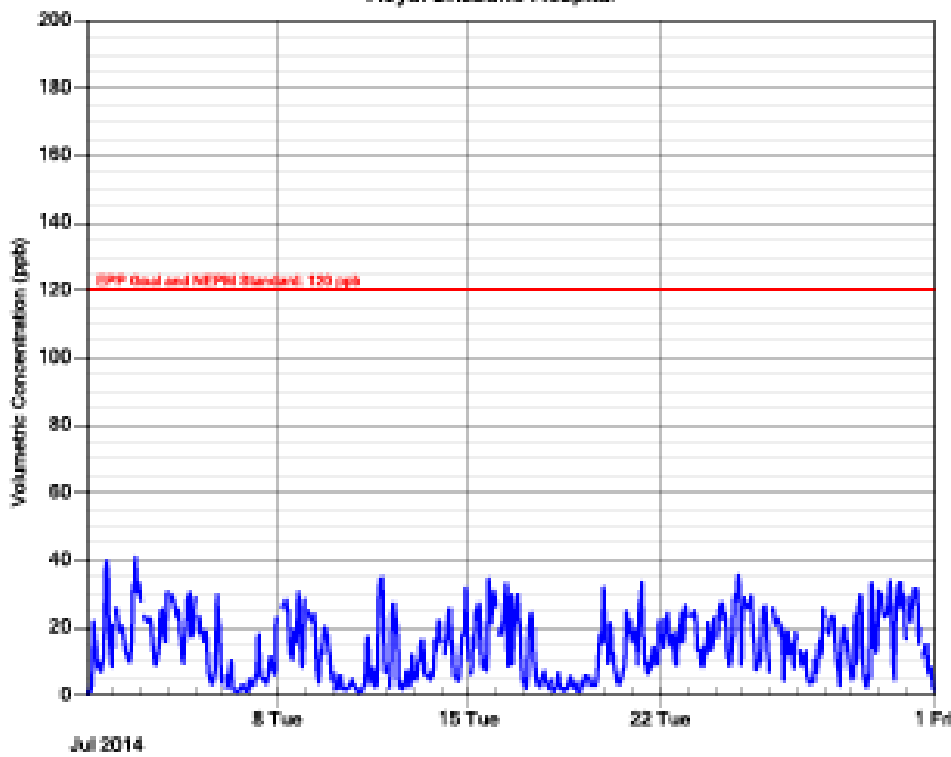


**Exceedances:** The PM<sub>2.5</sub> and PM<sub>10</sub>- exceedances observed on 16 July 2014 were as a result of controlled burns occurring at The Gap.

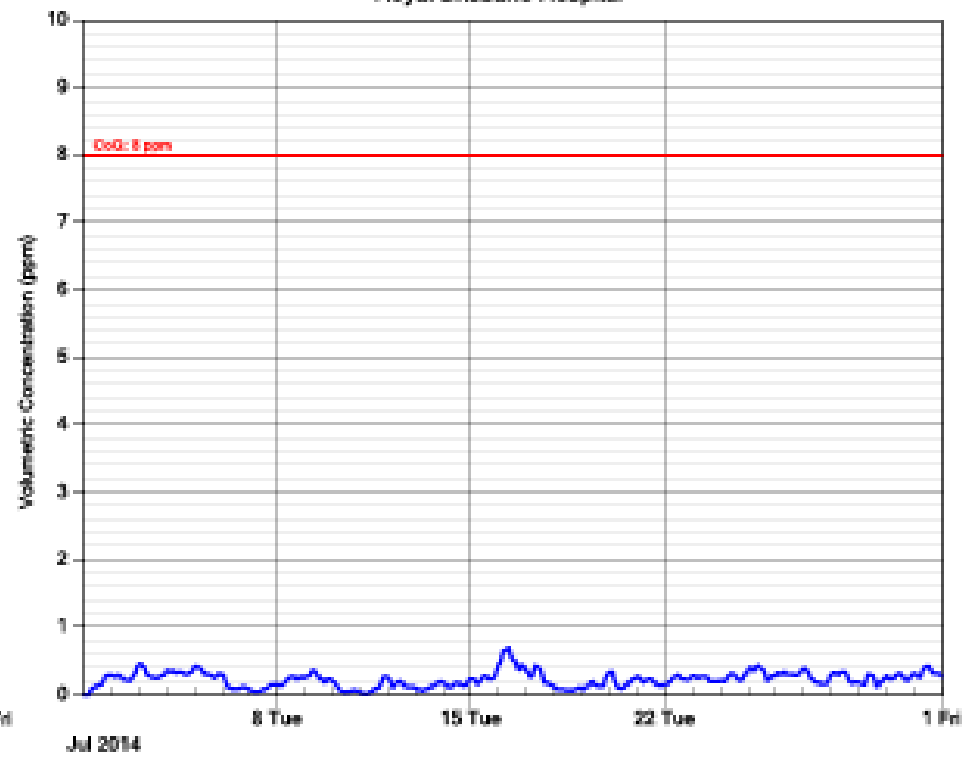
4. Royal Brisbane Hospital (Northern High Level) – Maximum Values for July 2014

| Parameter         | EPP Goal             | Averaging Period | Maximum Value        | Wind Direction | Date & Time      |
|-------------------|----------------------|------------------|----------------------|----------------|------------------|
| NO <sub>2</sub>   | 120 ppb              | 1 hour           | 41 ppb               | 38°            | 02/07/2014 19:00 |
| CO                | 9 ppm                | 8 hours          | 0.7 ppm              | 122°           | 16/07/2014 09:00 |
| PM <sub>2.5</sub> | 25 µg/m <sup>3</sup> | 24 hours         | 26 µg/m <sup>3</sup> | 284°           | 16/07/2014       |
| PM <sub>10</sub>  | 50 µg/m <sup>3</sup> | 24 hours         | 35 µg/m <sup>3</sup> | 284°           | 16/07/2014       |

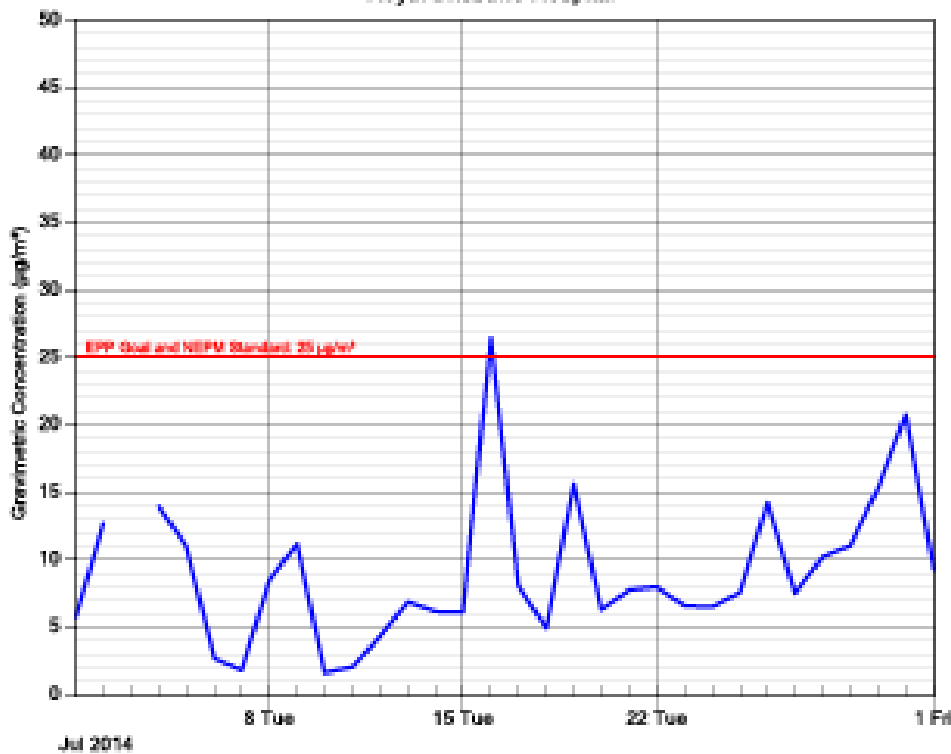
NO<sub>2</sub>, 1 hour average  
Royal Brisbane Hospital



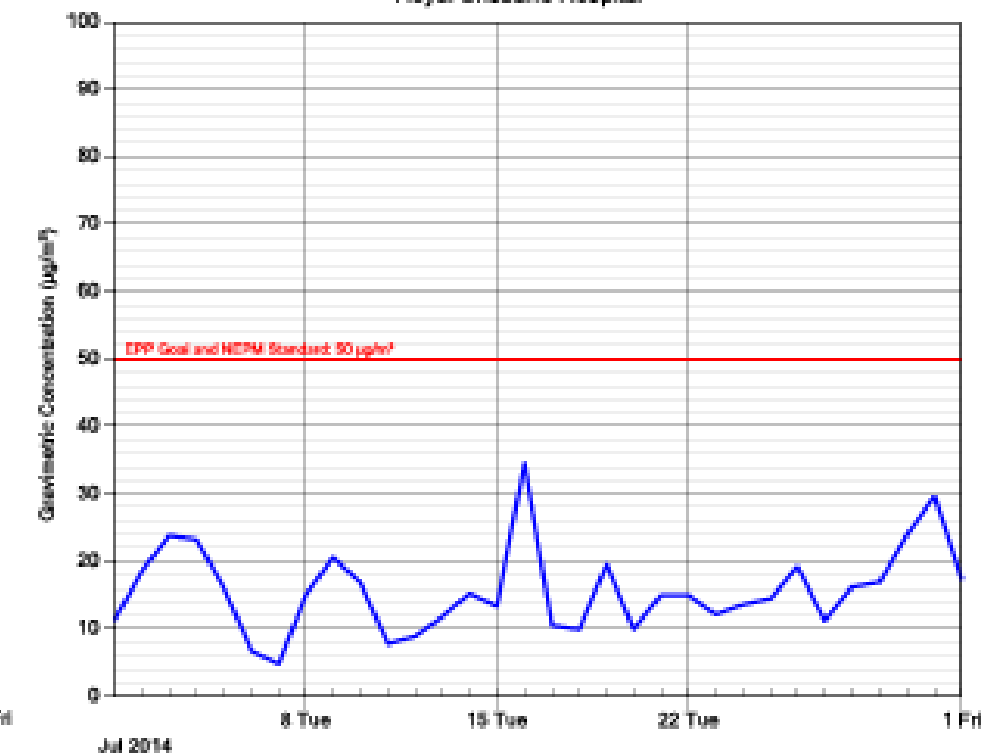
CO, 8 hour rolling average  
Royal Brisbane Hospital



PM<sub>2.5</sub> Daily average  
Royal Brisbane Hospital



PM<sub>10</sub> Daily average  
Royal Brisbane Hospital



**Exceedances:** The PM<sub>2.5</sub> exceedance observed on 16 July 2014 was as a result of controlled burns occurring at The Gap.