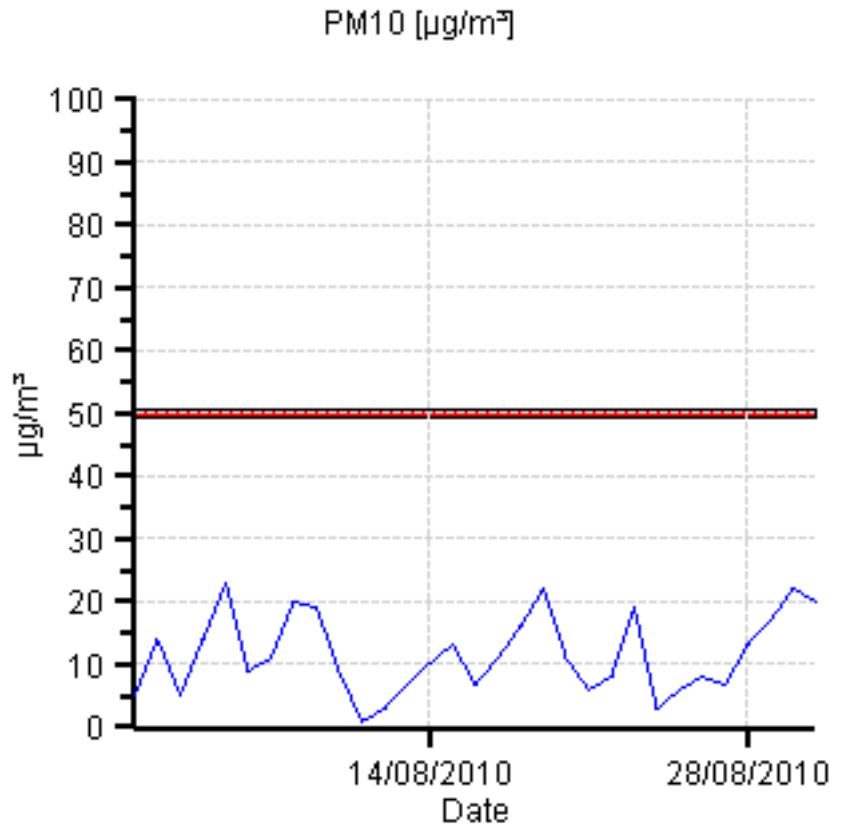
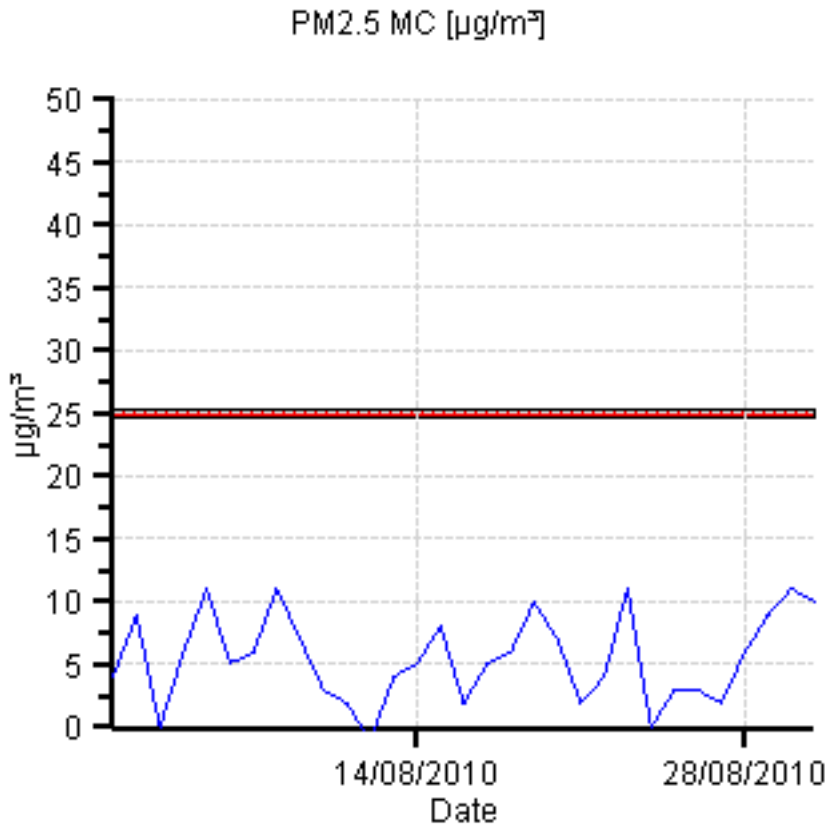
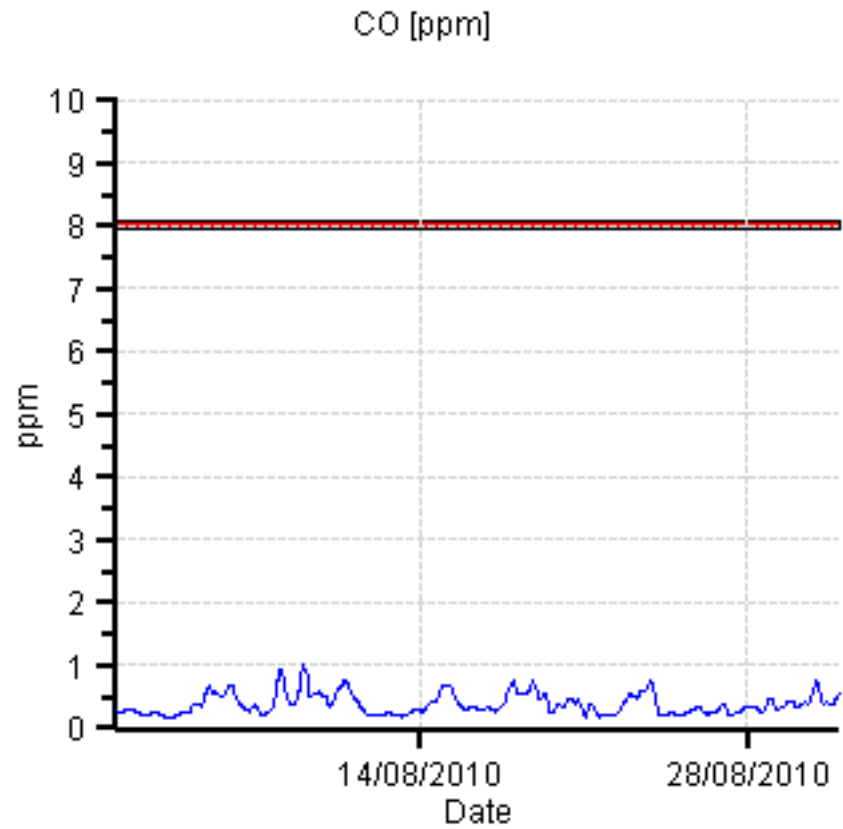
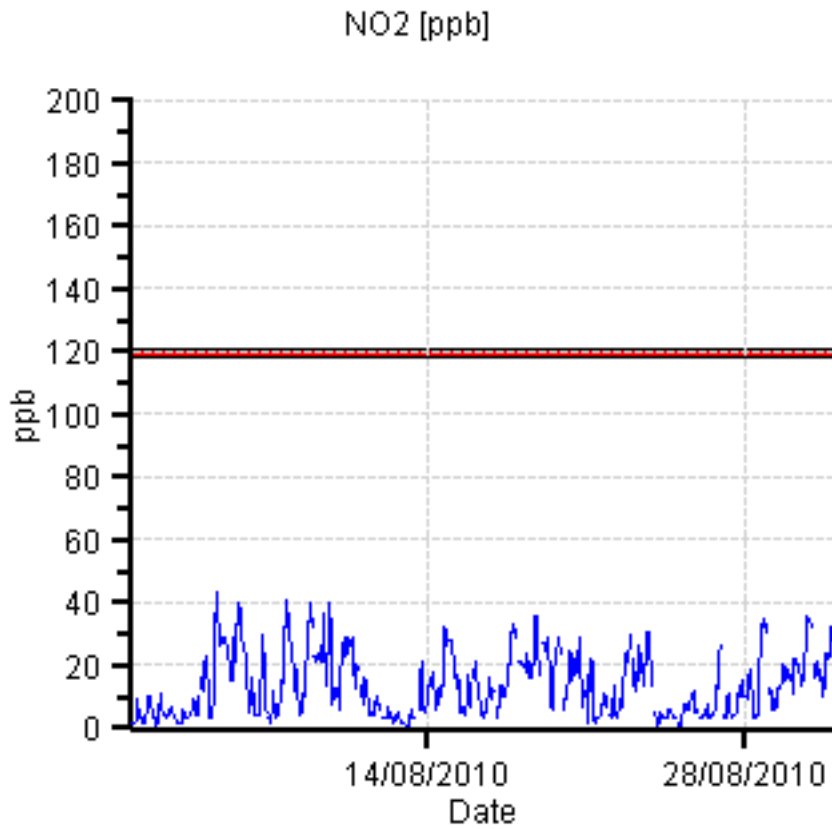


Ambient Air Quality Monitoring Data Report – August 2010



1. Hawthorne St (Southern Low Level) - Maximum Values for August 2010

Parameter	Goal	Averaging Period	Maximum value	Wind Direction	Date & Time
NO2	120 ppb	1 hour	42.83 ppb	56°	04/08/2010 18:00
CO	8 ppm	8 hour	0.99 ppm	153°	09/08/2010 00:55
PM2.5_MC	25 $\mu\text{g}/\text{m}^3$	24 hours	11.80 $\mu\text{g}/\text{m}^3$	161°	30/08/2010 00:00
PM10	50 $\mu\text{g}/\text{m}^3$	24 hours	22.96 $\mu\text{g}/\text{m}^3$	196°	05/08/2010 00:00



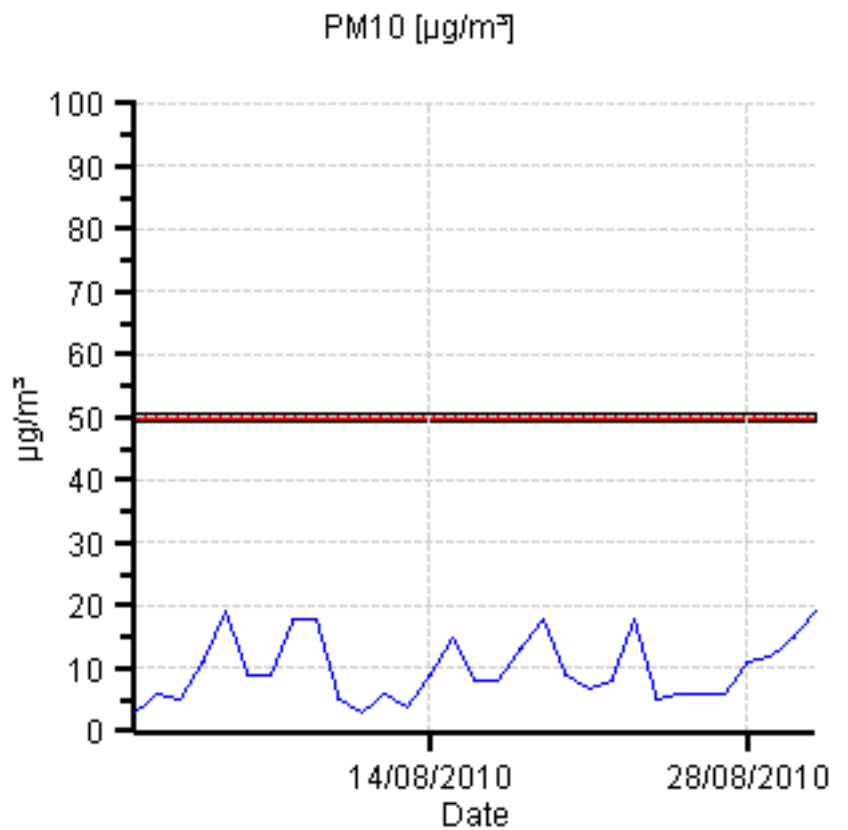
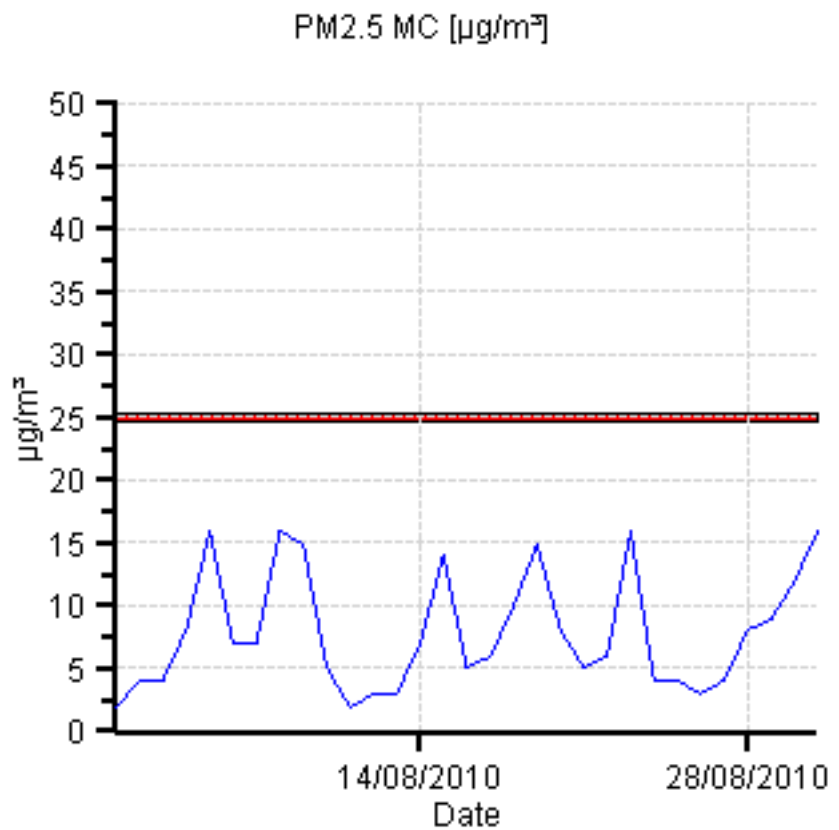
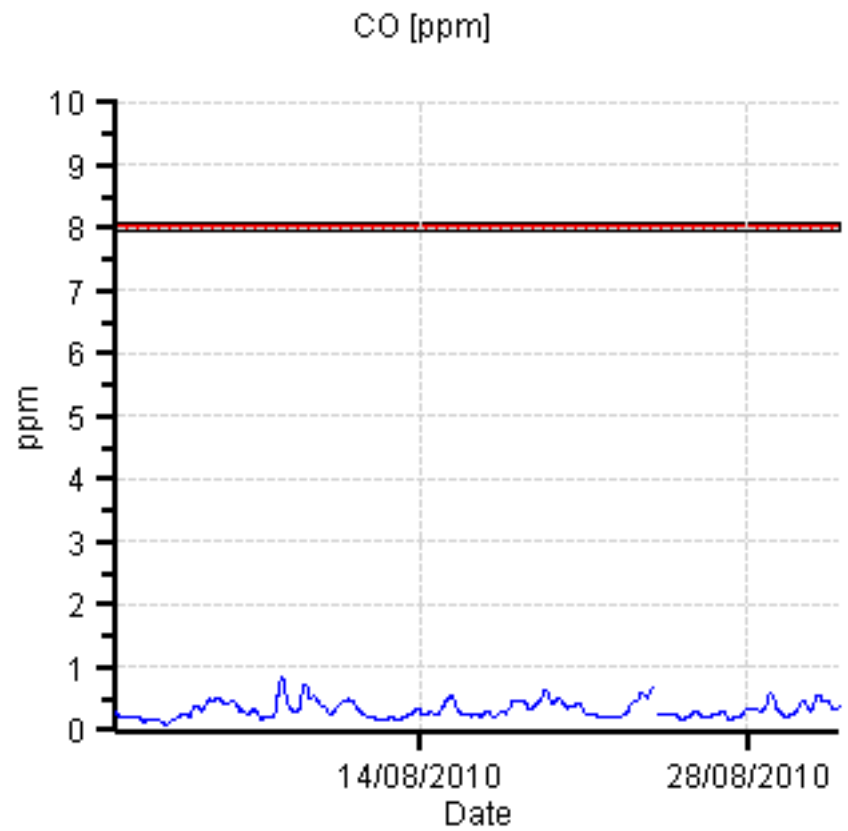
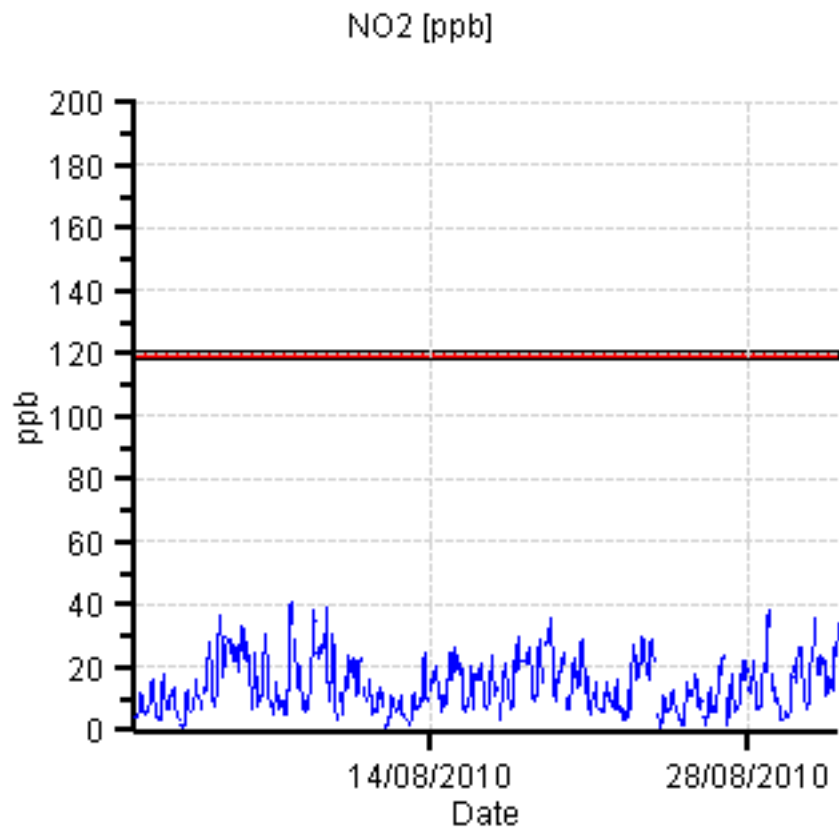
Notes: Exceedances – Nil

Ambient Air Quality Monitoring Data Report – August 2010



2. Landcentre (Southern High Level) – Maximum Values for August 2010

Parameter	Goal	Averaging Period	Maximum value	Wind Direction	Date & Time
NO2	120 ppb	1 hour	40.82 ppb	183°	07/08/2010 21:00
CO	8 ppm	8 hour	0.85 ppm	197°	08/08/2010 03:20
PM2.5_MC	25 µg/m ³	24 hours	16.29 µg/m ³	178°	08/08/2010 00:00
PM10	50 µg/m ³	24 hours	19.47 µg/m ³	161°	31/08/2010 00:00



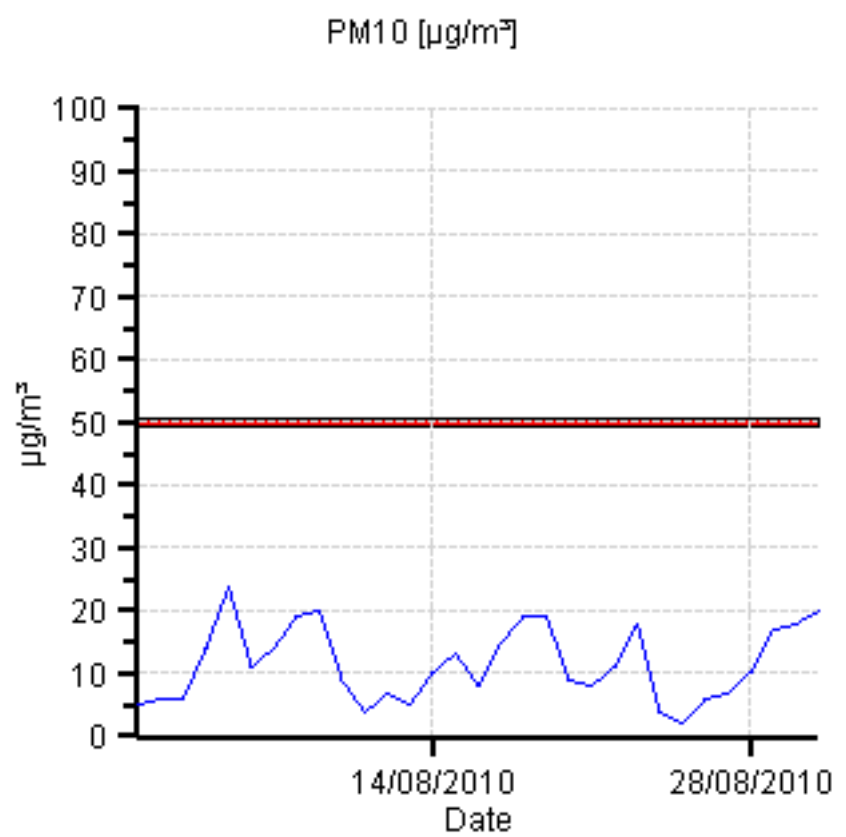
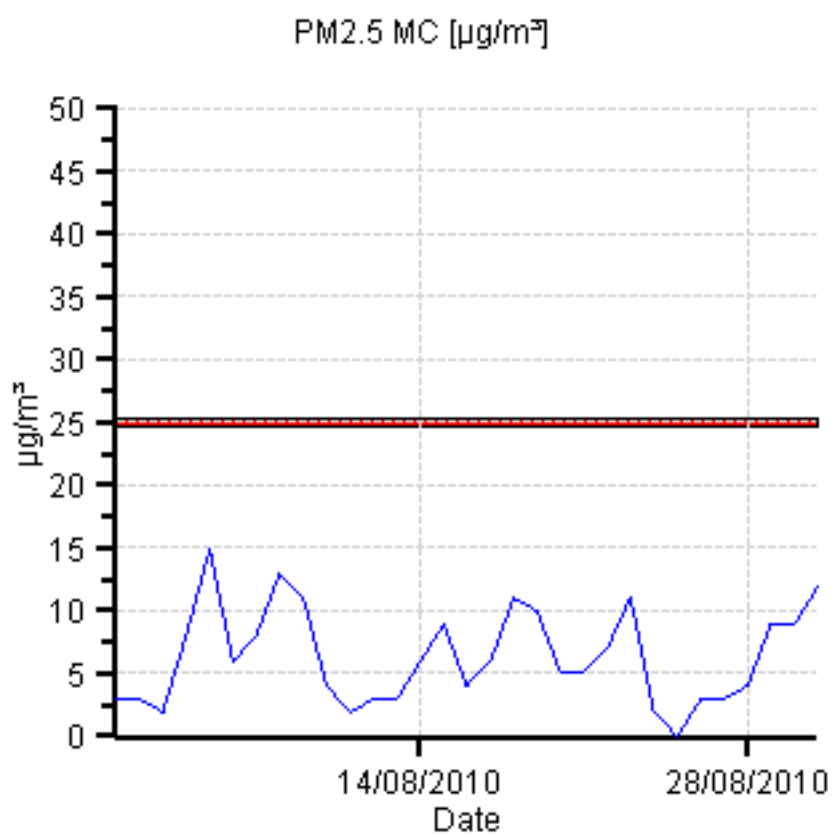
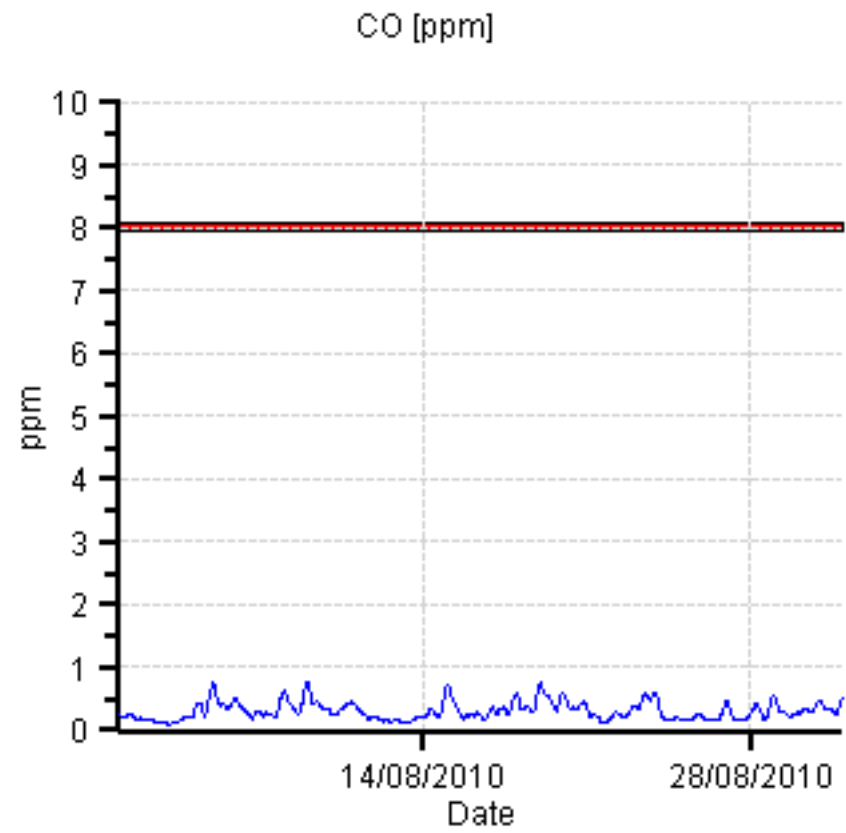
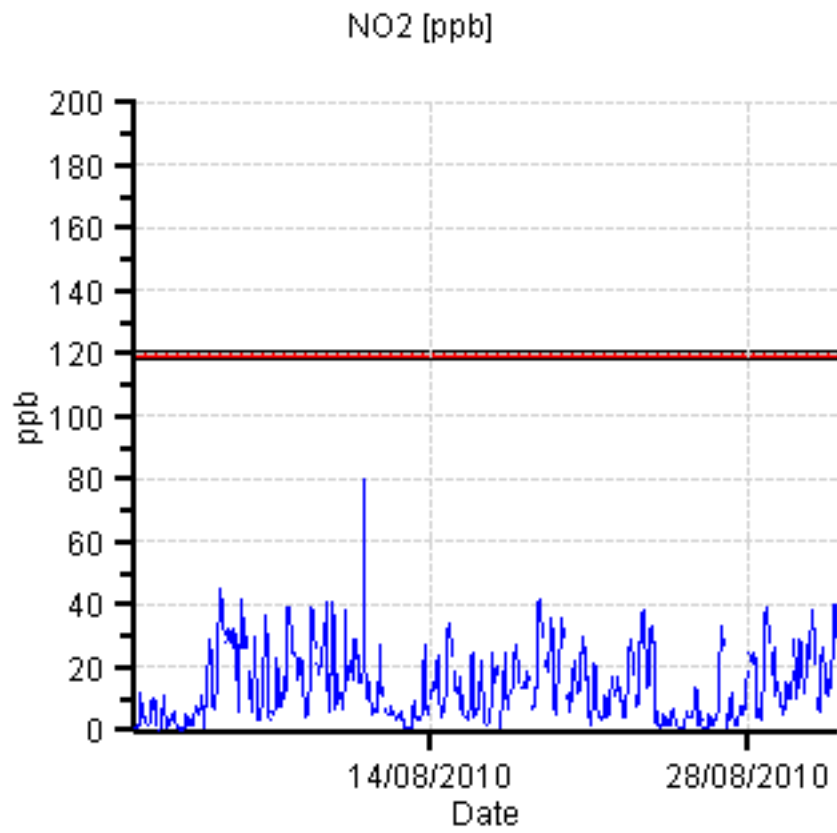
Notes: Exceedances – Nil

Ambient Air Quality Monitoring Data Report – August 2010



3. Northey St (Northern Low Level)– Maximum Values for August 2010

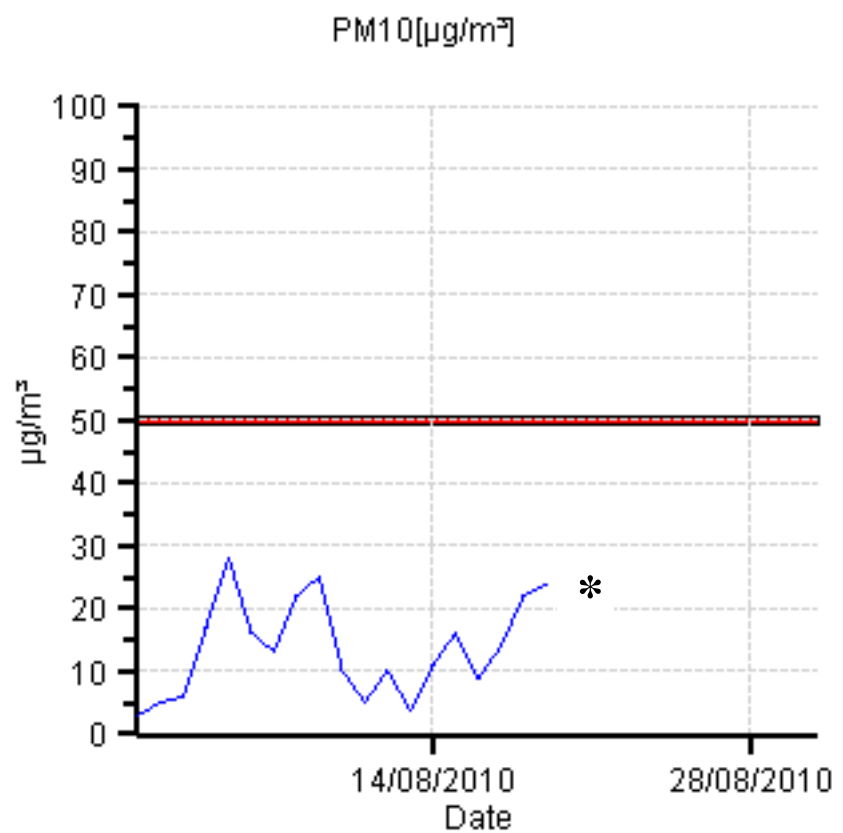
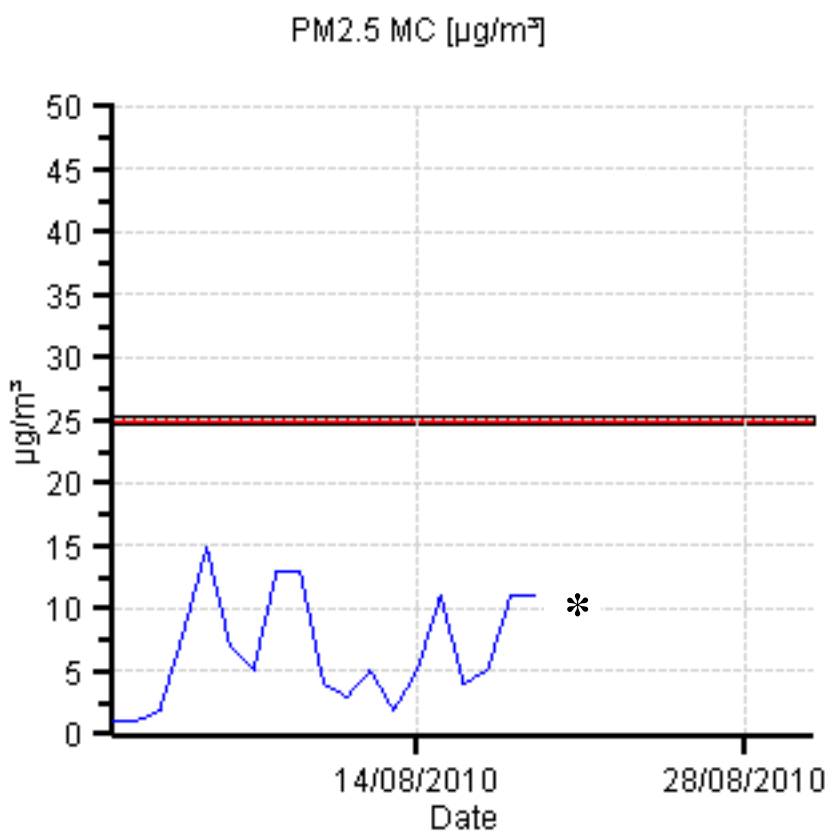
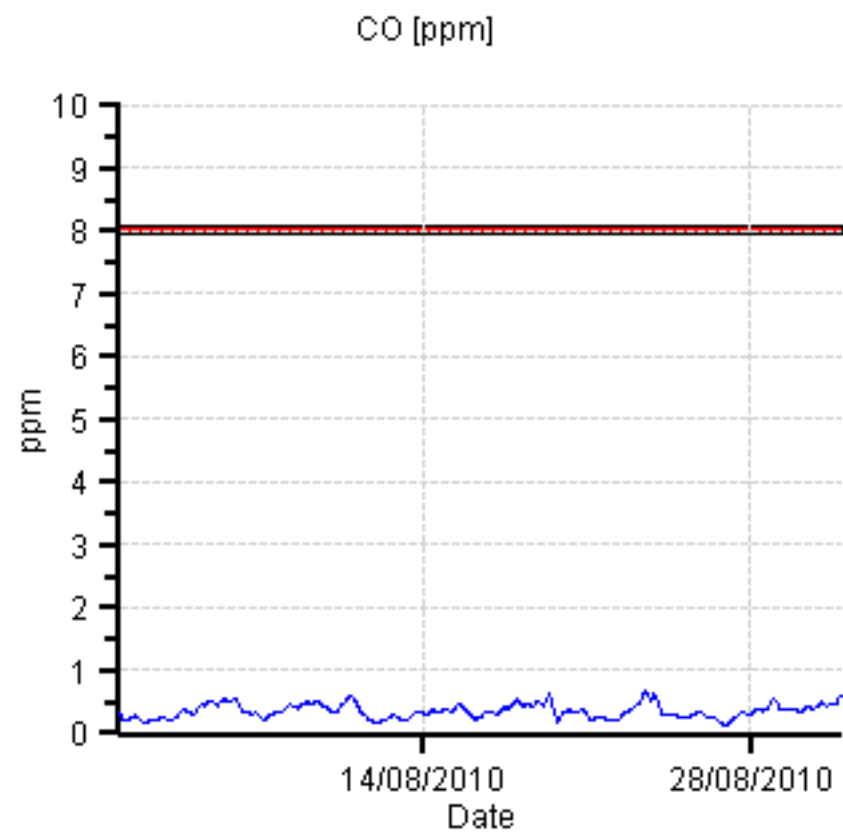
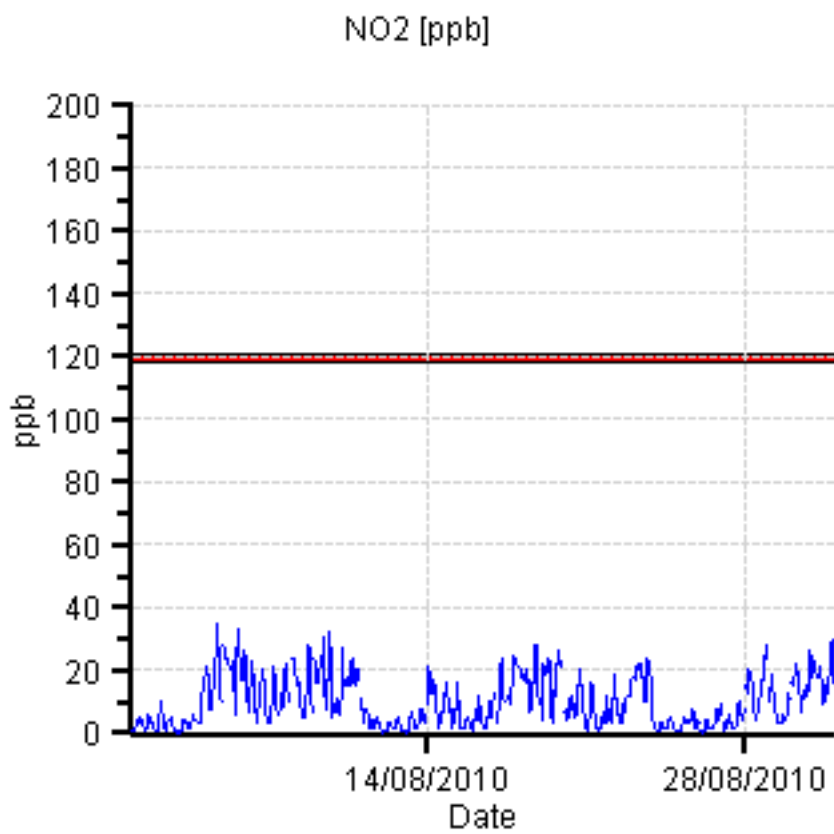
Parameter	Goal	Averaging Period	Maximum value	Wind Direction	Date & Time
NO2	120 ppb	1 hour	79.88 ppb	220°	11/08/2010 01:00
CO	8 ppm	8 hour	0.77 ppm	194°	09/08/2010 02:10
PM2.5_MC	25 $\mu\text{g}/\text{m}^3$	24 hours	14.84 $\mu\text{g}/\text{m}^3$	201°	05/08/2010 00:00
PM10	50 $\mu\text{g}/\text{m}^3$	24 hours	24.10 $\mu\text{g}/\text{m}^3$	201°	05/08/2010 00:00



Notes: Exceedances – Nil

Royal Brisbane Hospital (Northern High Level) – Maximum Values for August 2010

Parameter	Goal	Averaging Period	Maximum value	Wind Direction	Date & Time
NO2	120 ppb	1 hour	35.24 ppb	141°	04/08/2010 06:00
CO	8 ppm	8 hour	0.66 ppm	215°	23/08/2010 01:05
PM2.5_MC	25 µg/m ³	24 hours	14.73 µg/m ³	257°	05/08/2010 12:00
PM10	50 µg/m ³	24 hours	27.97 µg/m ³	257°	05/08/2010 12:00



* Equipment malfunction

Notes: Exceedances – Nil