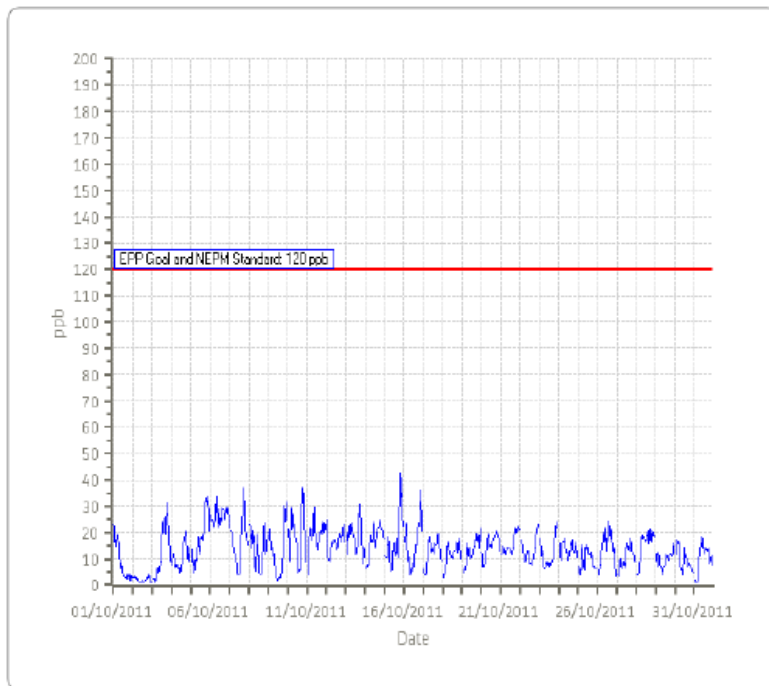


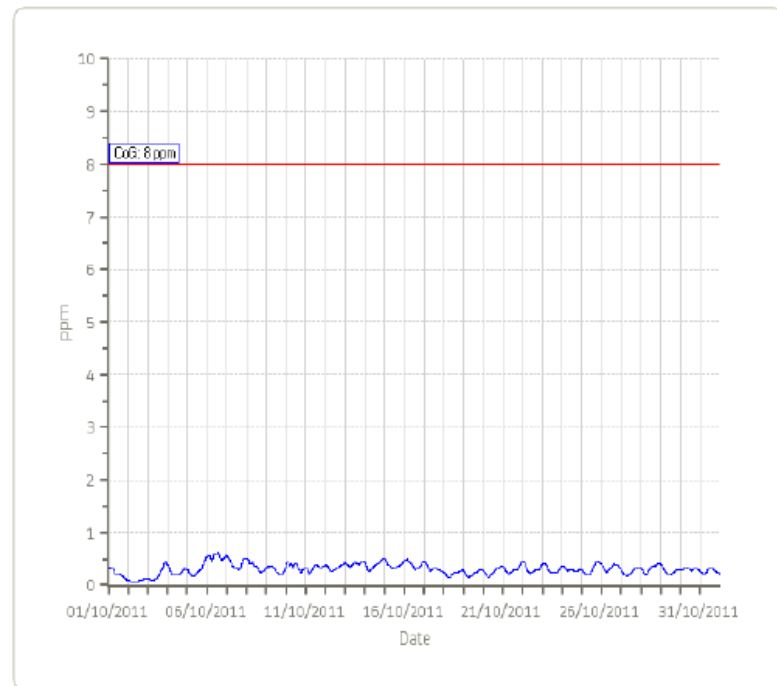
1. Hawthorne St (Southern Low Level) - Maximum Values for October 2011

Parameter	Goal	Averaging Period	Maximum value	Wind Direction	Date	Time
NO ₂	120 ppb	1 hour	42.9 ppb	178°	15/10/2011	21:00
CO	8 ppm	8 hours	0.619 ppm	174°	06/10/2011	13:50
PM _{2.5}	25 µg/m ³	24 hours	14.1 µg/m ³	187°	07/10/2011	n.a
PM ₁₀	50 µg/m ³	24 hours	25.3 µg/m ³	140°	22/10/2011	n.a

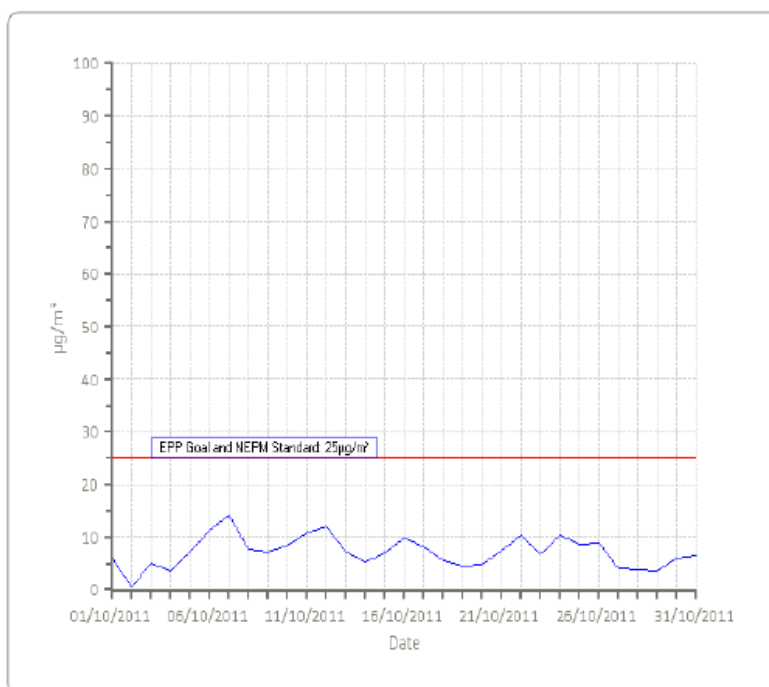
NO₂[ppb] Station: HAWTHORNE ST Monthly: 10/2011 Type: AVG 1 Hr.



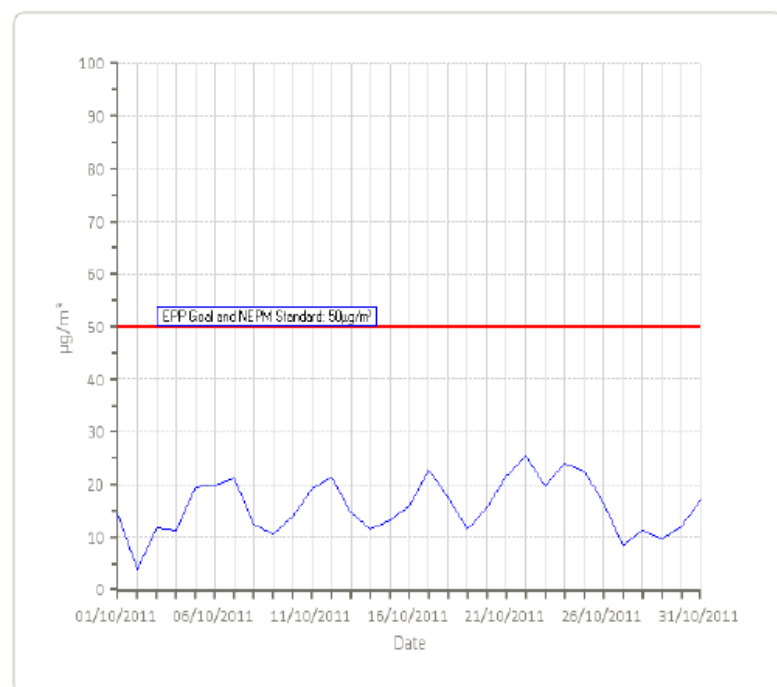
CO[ppm] Station: HAWTHORNE ST Monthly: 10/2011 Type: RunningAvg 8 Hrs.



PM_{2.5}_MC[µg/m³] Station: HAWTHORNE ST Monthly: 10/2011 Type: AVG 1 Day



PM₁₀[µg/m³] Station: HAWTHORNE ST Monthly: 10/2011 Type: AVG 1 Day

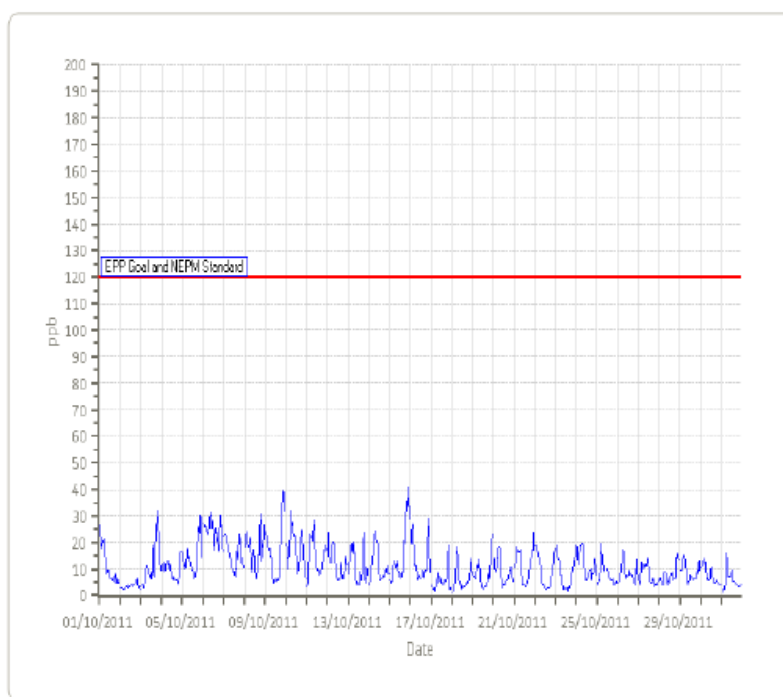


Exceedances: No exceedances for October 2011

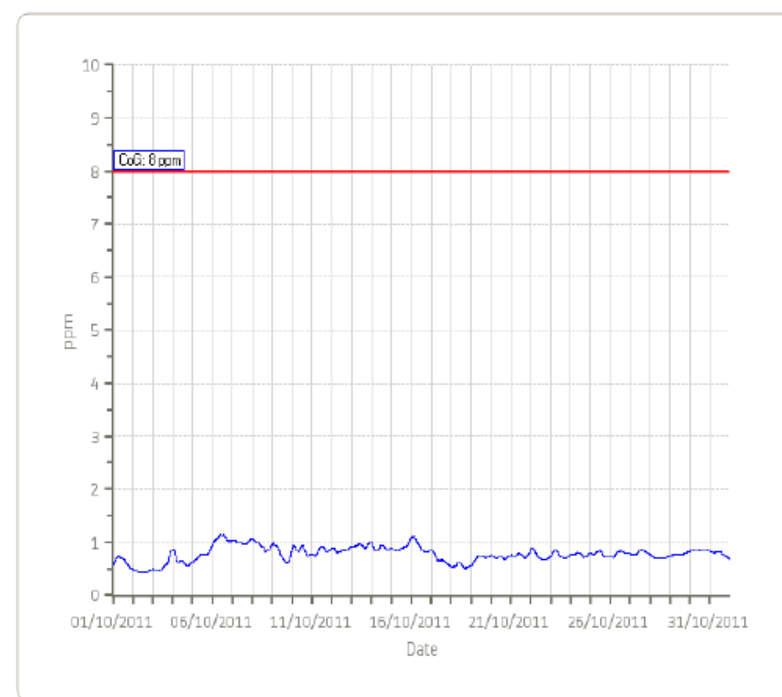
2. Landcentre (Southern High Level) – Maximum Values for October 2011

Parameter	Goal	Averaging Period	Maximum value	Wind Direction	Date	Time
NO ₂	120 ppb	1 hour	40.9 ppb	188°	15/10/2011	23:00
CO	8 ppm	8 hours	1.151 ppm	198°	06/10/2011	9:25
PM _{2.5}	25 µg/m ³	24 hours	12.6 µg/m ³	253°	07/10/2011	n.a
PM ₁₀	50 µg/m ³	24 hours	24.0 µg/m ³	212°	24/10/2011	n.a

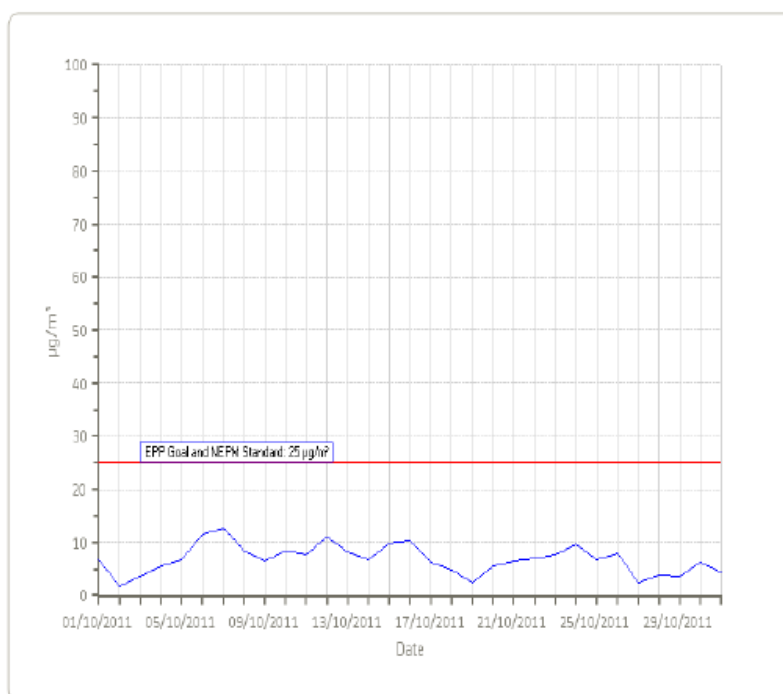
NO₂[ppb] Station: LANDCENTRE Monthly: 10/2011 Type: AVG 1 Hr.



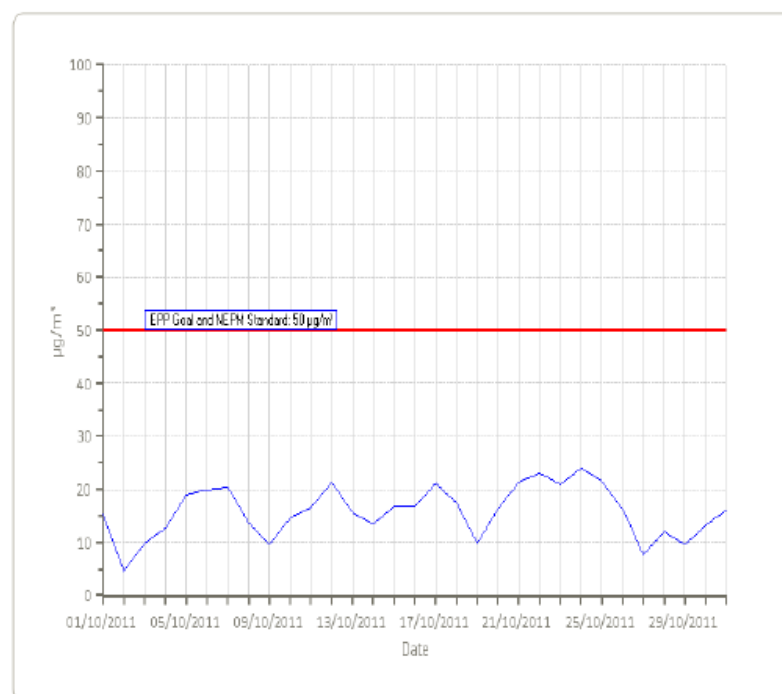
CO[ppm] Station: LANDCENTRE Monthly: 10/2011 Type: RunningAvg 8 Hrs.



PM_{2.5}_MC[µg/m³] Station: LANDCENTRE Monthly: 10/2011 Type: AVG 1 Day



PM₁₀[µg/m³] Station: LANDCENTRE Monthly: 10/2011 Type: AVG 1 Day



Exceedances: No exceedances for October 2011

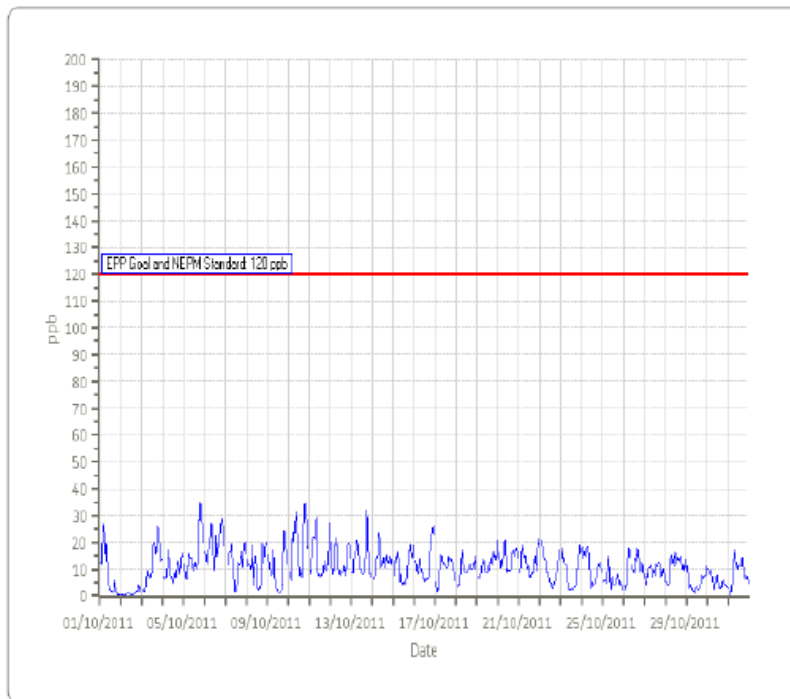
Ambient Air Quality Monitoring Data Report – October 2011



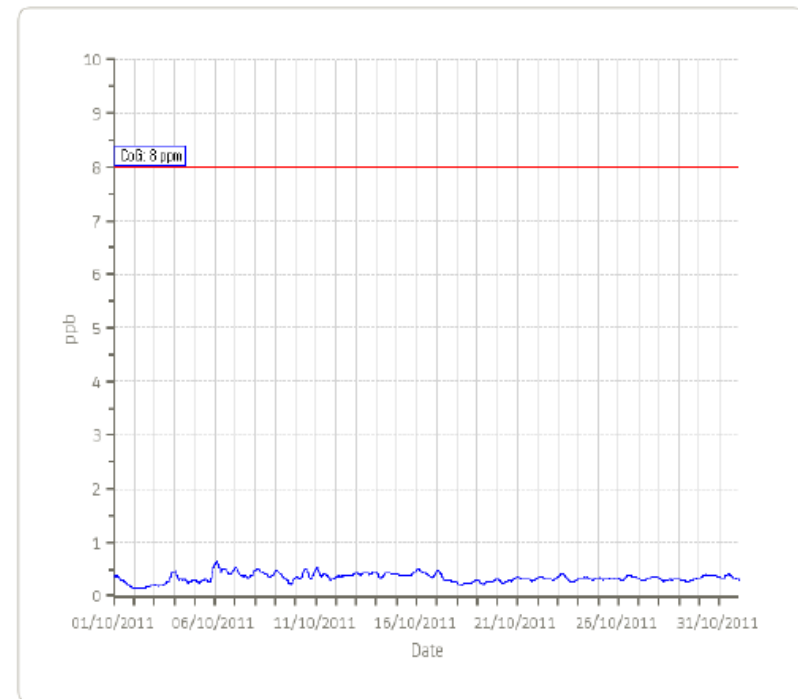
3. Northey St (Northern Low Level)– Maximum Values for October 2011

Parameter	Goal	Averaging Period	Maximum value	Wind Direction	Date	Time
NO ₂	120 ppb	1 hour	34.7 ppb	236°	10/10/2011	20:00
CO	8 ppm	8 hours	0.645 ppm	102°	06/10/2011	02:20
PM _{2.5}	25 µg/m ³	24 hours	15.9 µg/m ³	117°	26/10/2011	n.a
PM ₁₀	50 µg/m ³	24 hours	28.9 µg/m ³	110°	22/10/2011	n.a

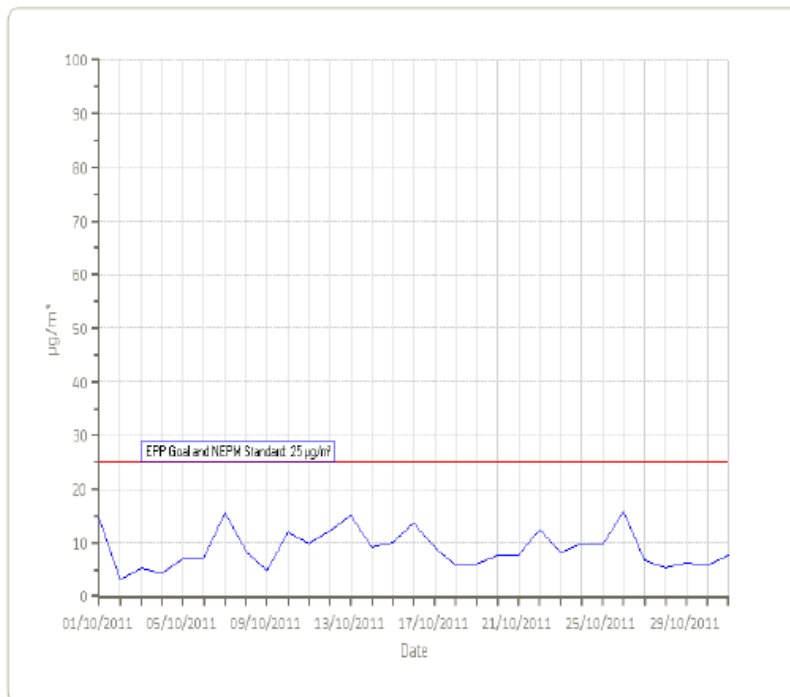
NO₂[ppb] Station: NORTHEY Monthly: 10/2011 Type: AVG 1 Hr.



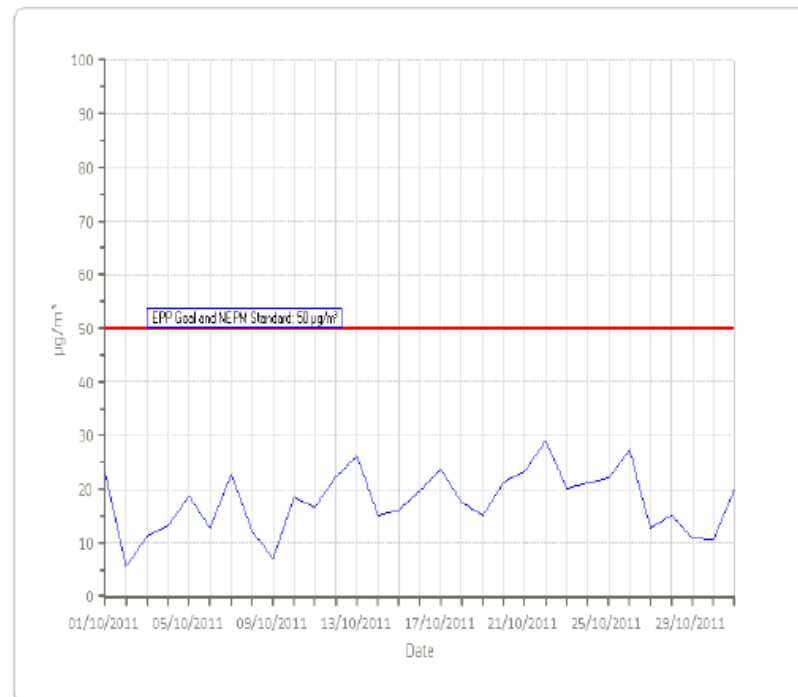
CO[ppm] Station: NORTHEY Monthly: 10/2011 Type: RunningAvg 8 Hrs.



PM_{2.5}_MC[µg/m³] Station: NORTHEY Monthly: 10/2011 Type: AVG 1 Day



PM₁₀[µg/m³] Station: NORTHEY Monthly: 10/2011 Type: AVG 1 Day

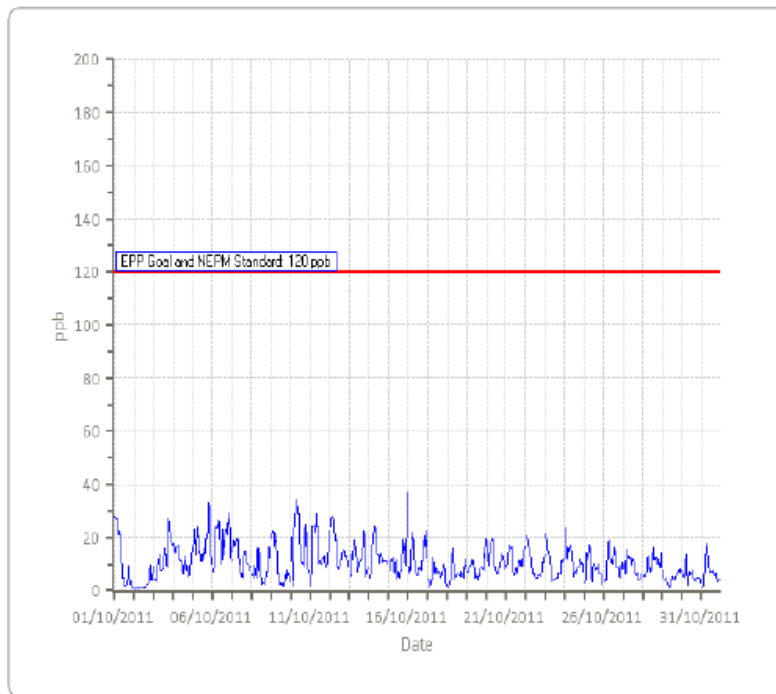


Exceedances: No exceedances for October 2011

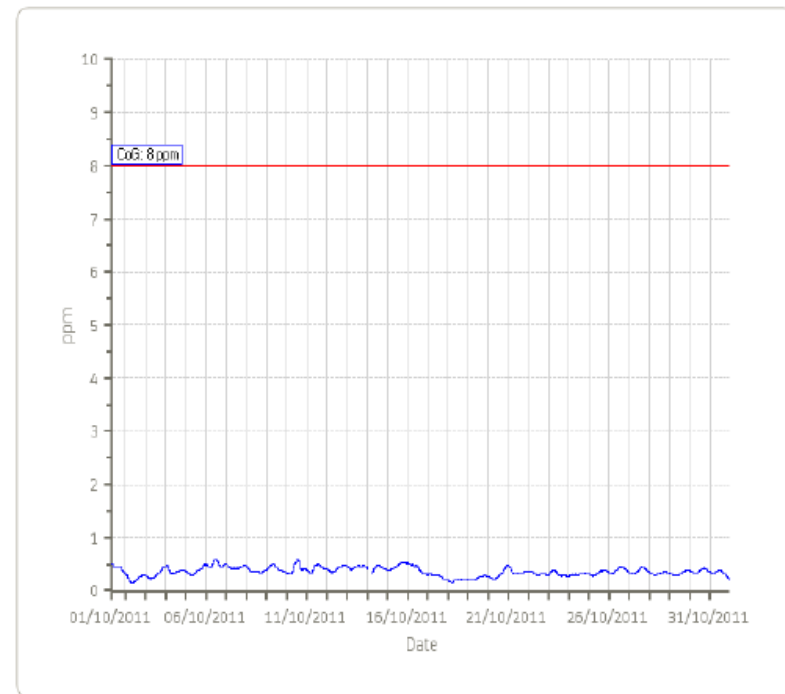
4. Royal Brisbane Hospital (Northern High Level) – Maximum Values for October 2011

Parameter	Goal	Averaging Period	Maximum value	Wind Direction	Date	Time
NO ₂	120 ppb	1 hour	37.0 ppb	243°	15/10/2011	24:00
CO	8 ppm	8 hours	0.583 ppm	257°	6/10/2011	11:00
PM _{2.5}	25 µg/m ³	24 hours	No data	-	-	n.a
PM ₁₀	50 µg/m ³	24 hours	No data	-	-	n.a

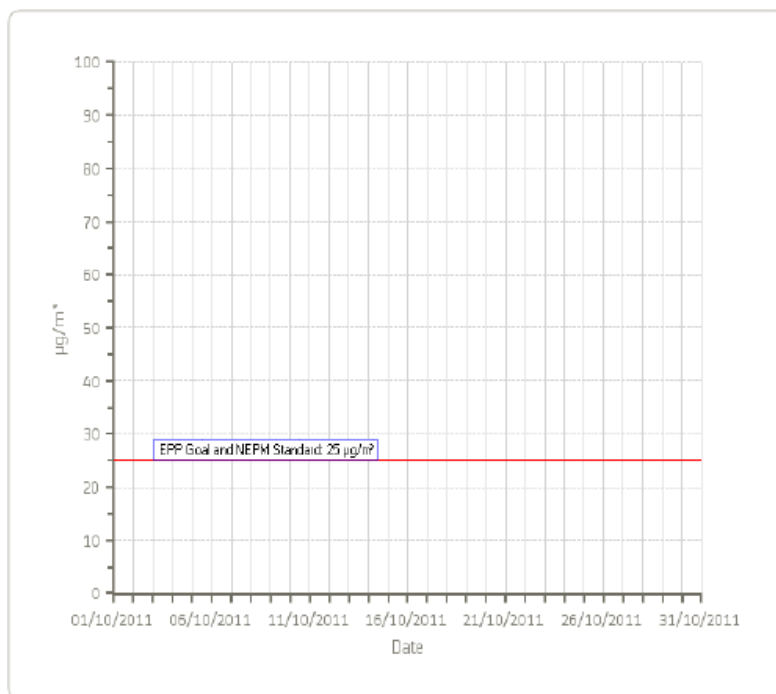
NO₂[ppb] Station: RBH Monthly: 10/2011 Type: AVG 1 Hr.



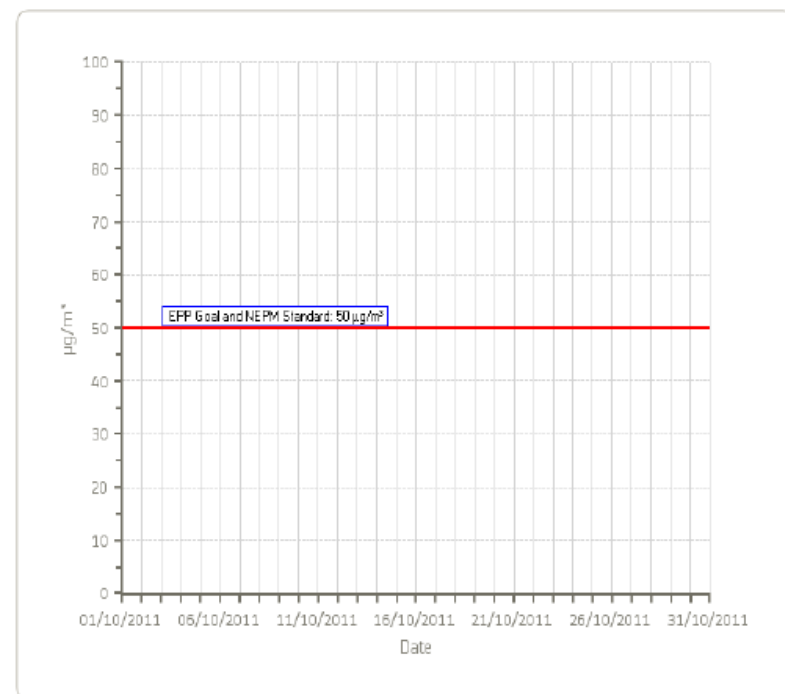
CO[ppm] Station: RBH Monthly: 10/2011 Type: RunningAvg 8 Hrs.



PM_{2.5}_MC[µg/m³] Station: RBH Monthly: 10/2011 Type: AVG 1 Day



PM₁₀[µg/m³] Station: RBH Monthly: 10/2011 Type: AVG 1 Day



Exceedances: No exceedances for October 2011