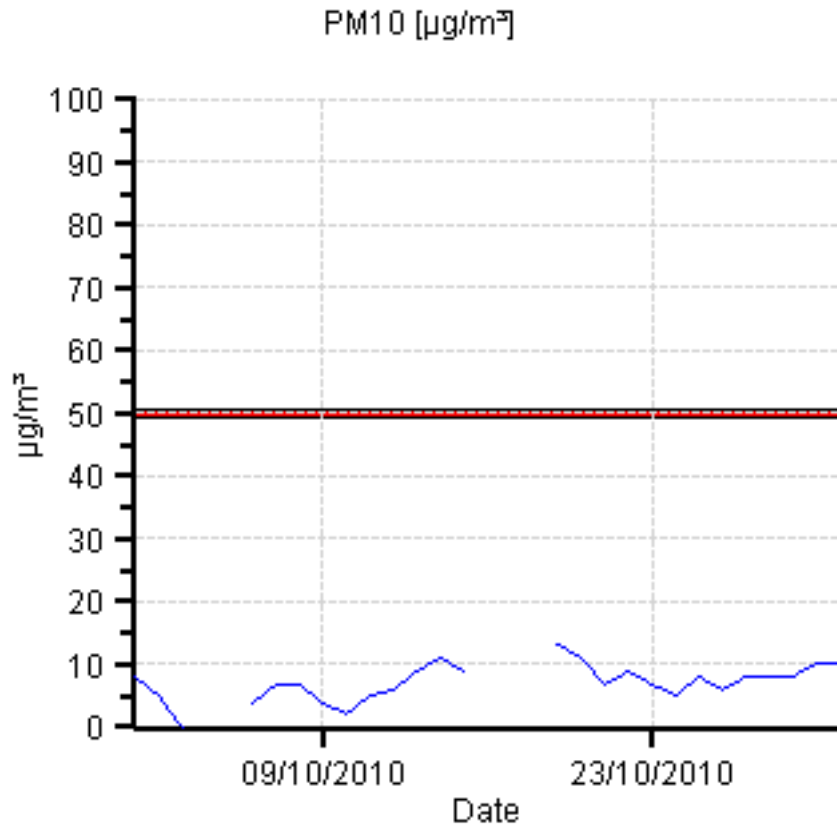
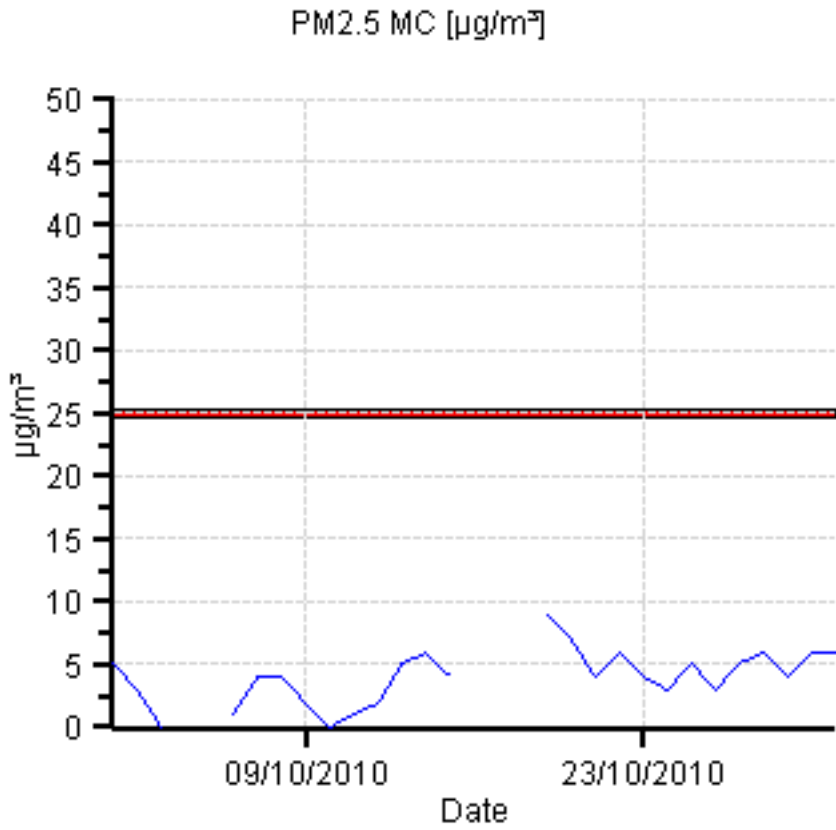
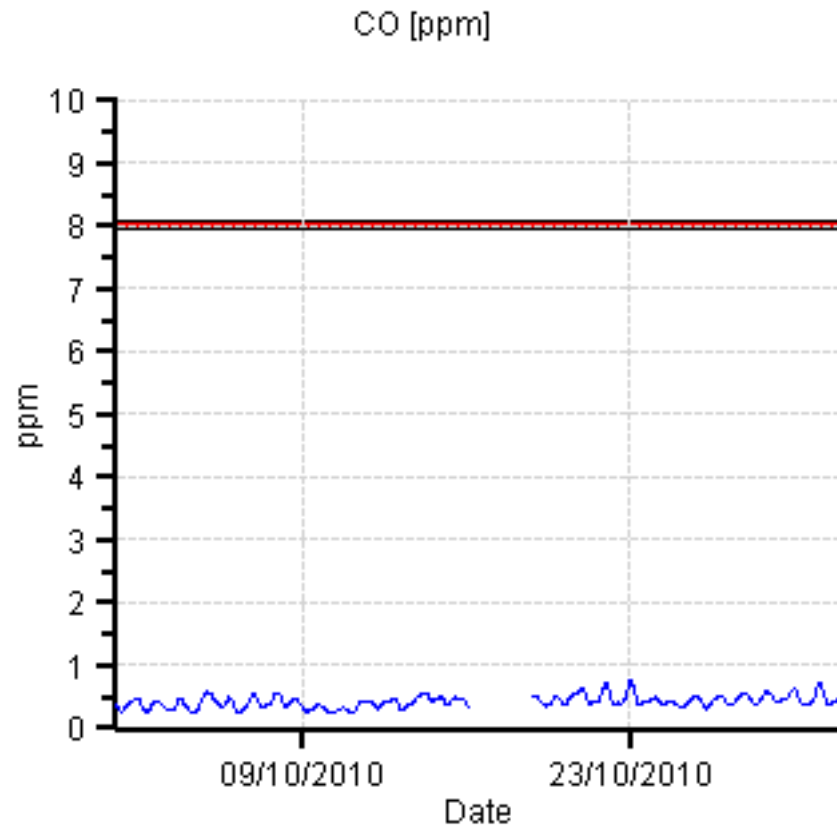
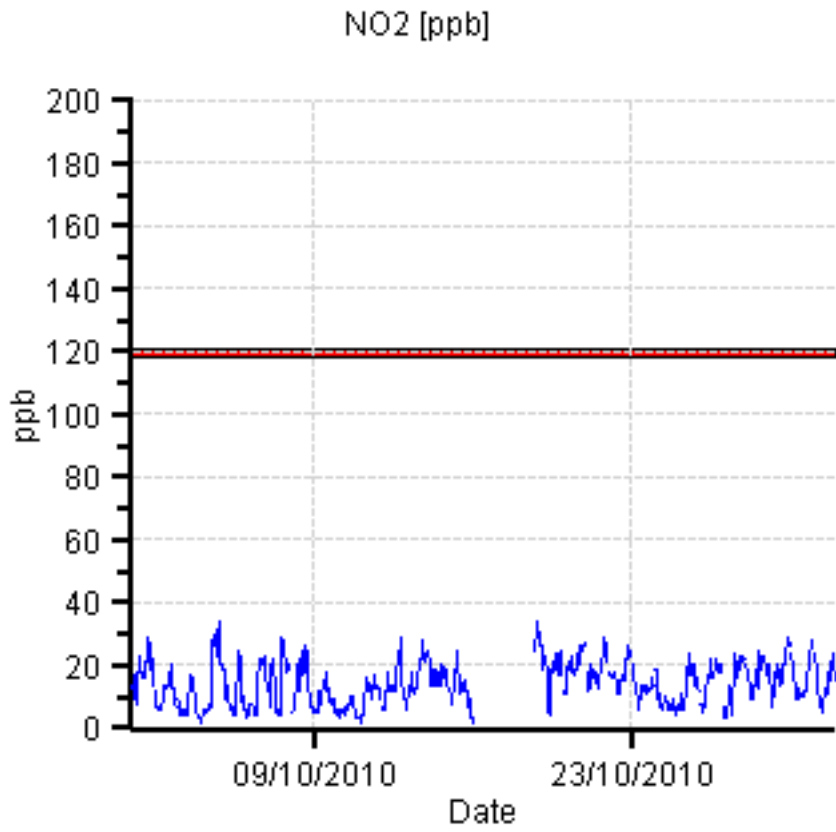


Ambient Air Quality Monitoring Data Report – October 2010



1. Hawthorne St (Southern Low Level) - Maximum Values for October 2010

Parameter	Goal	Averaging Period	Maximum value	Wind Direction	Date & Time
NO2	120 ppb	1 hour	34.06 ppb	29°	18/10/2010 21:00
CO	8 ppm	8 hour	0.74 ppm	153°	23/10/2010 01:05
PM2.5_MC	25 µg/m ³	24 hours	9.47 µg/m ³	169°	19/10/2010 00:00
PM10	50 µg/m ³	24 hours	13.15 µg/m ³	169°	19/10/2010 00:00



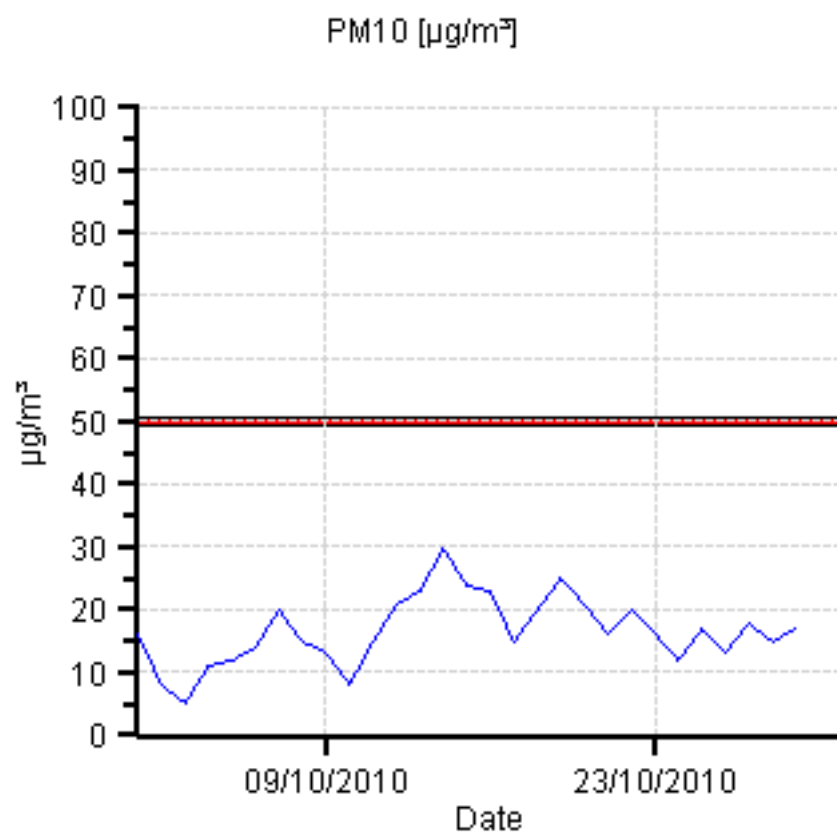
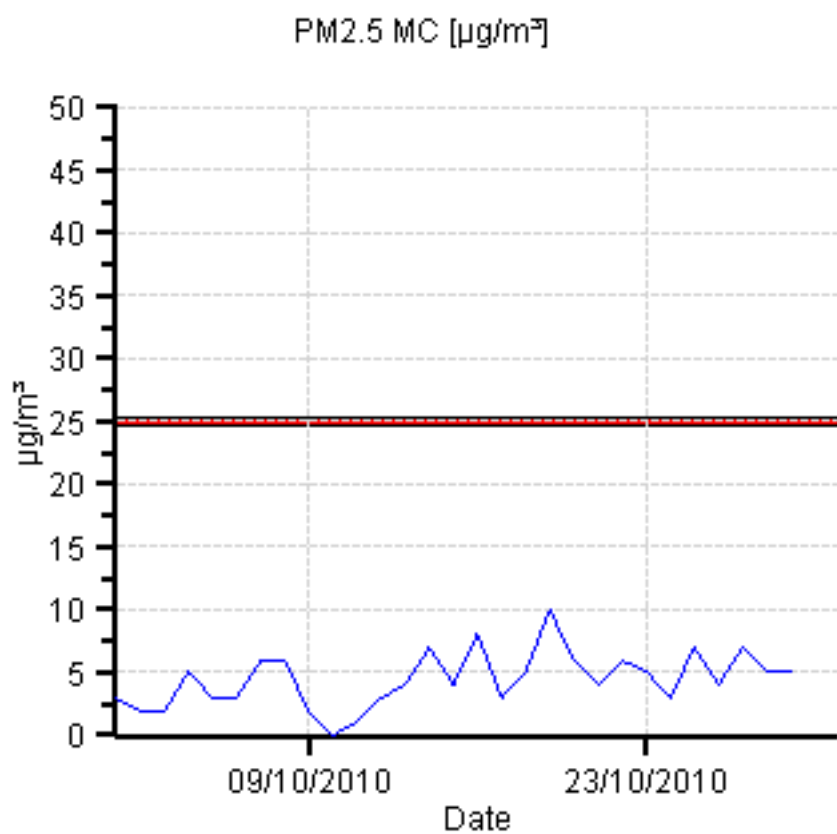
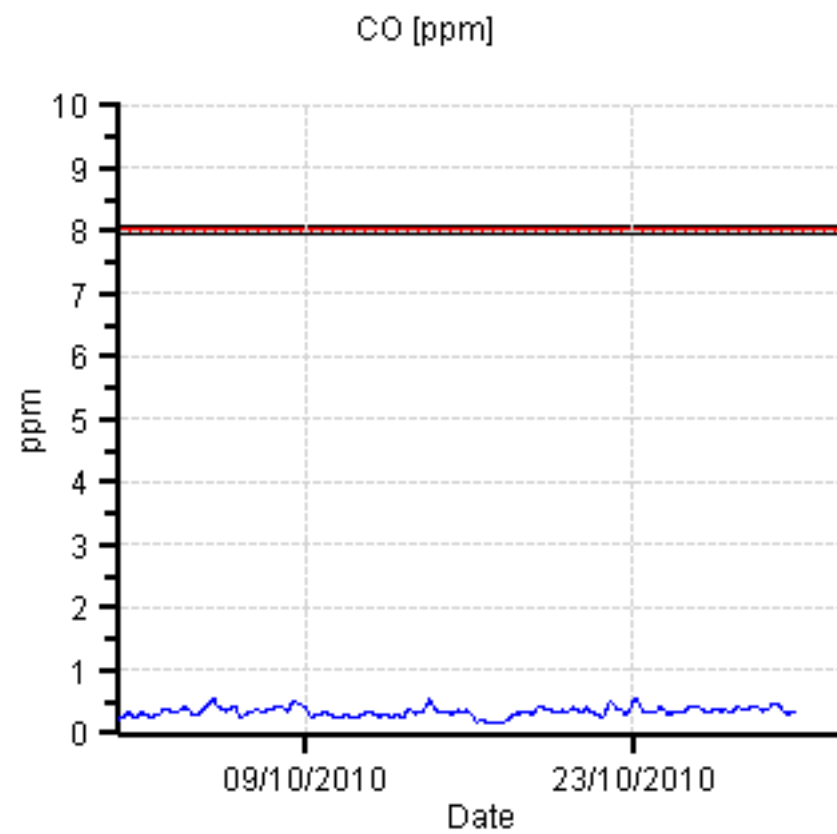
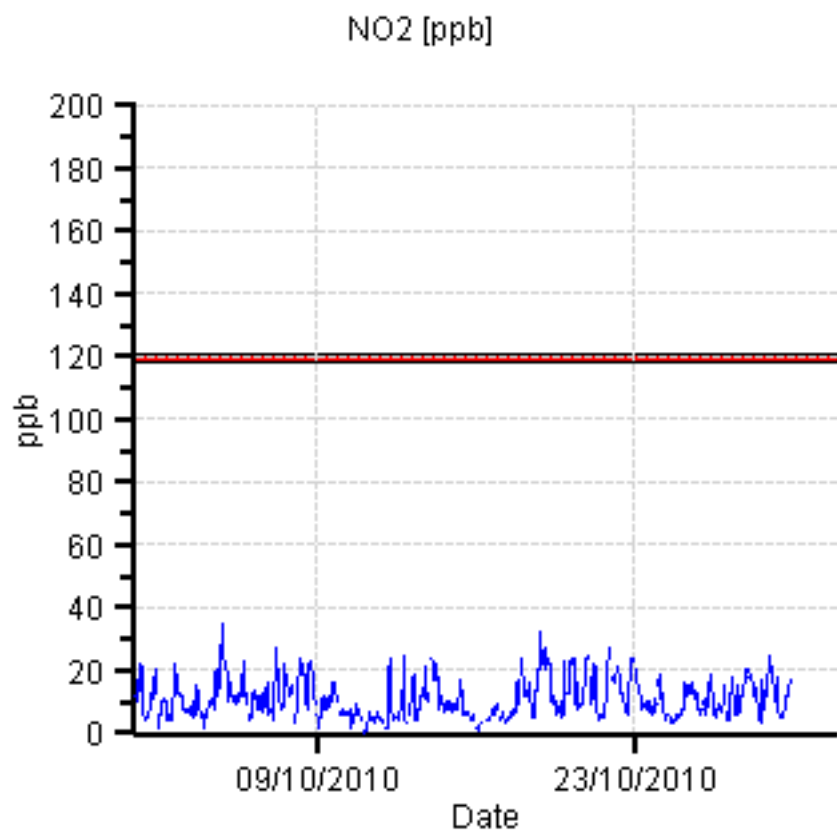
Notes: Exceedances – Nil

Ambient Air Quality Monitoring Data Report – October 2010



2. Landcentre (Southern High Level) – Maximum Values for October 2010

Parameter	Goal	Averaging Period	Maximum value	Wind Direction	Date & Time
NO2	120 ppb	1 hour	35.24 ppb	239°	04/10/2010 20:00
CO	8 ppm	8 hour	0.55 ppm	197°	23/10/2010 03:55
PM2.5_MC	25 $\mu\text{g}/\text{m}^3$	24 hours	9.50 $\mu\text{g}/\text{m}^3$	202°	19/10/2010 00:00
PM10	50 $\mu\text{g}/\text{m}^3$	24 hours	29.72 $\mu\text{g}/\text{m}^3$	114°	14/10/2010 00:00



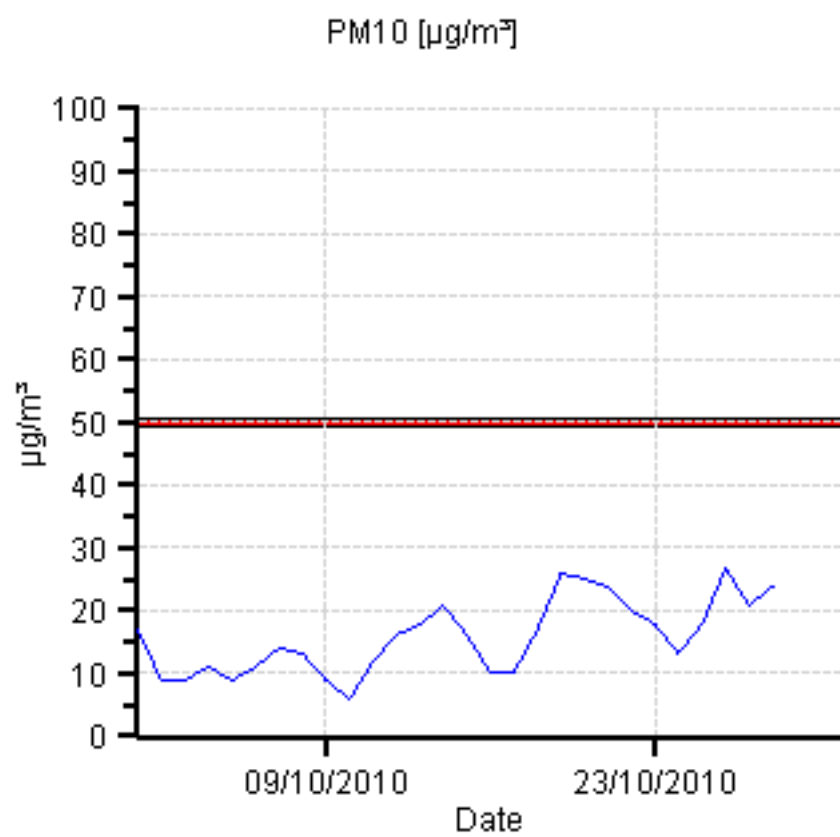
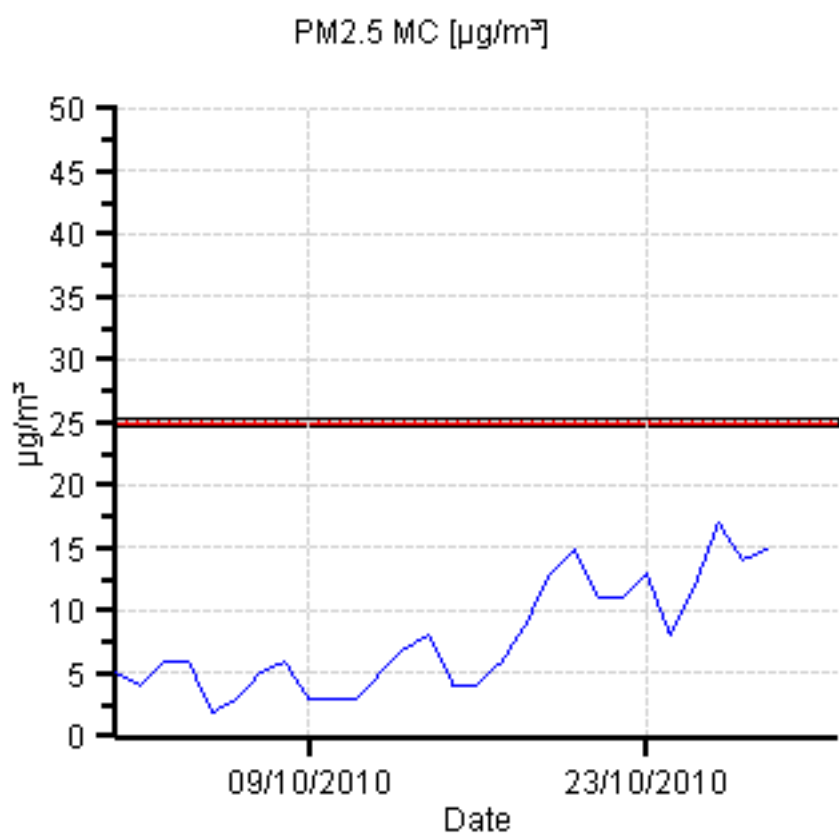
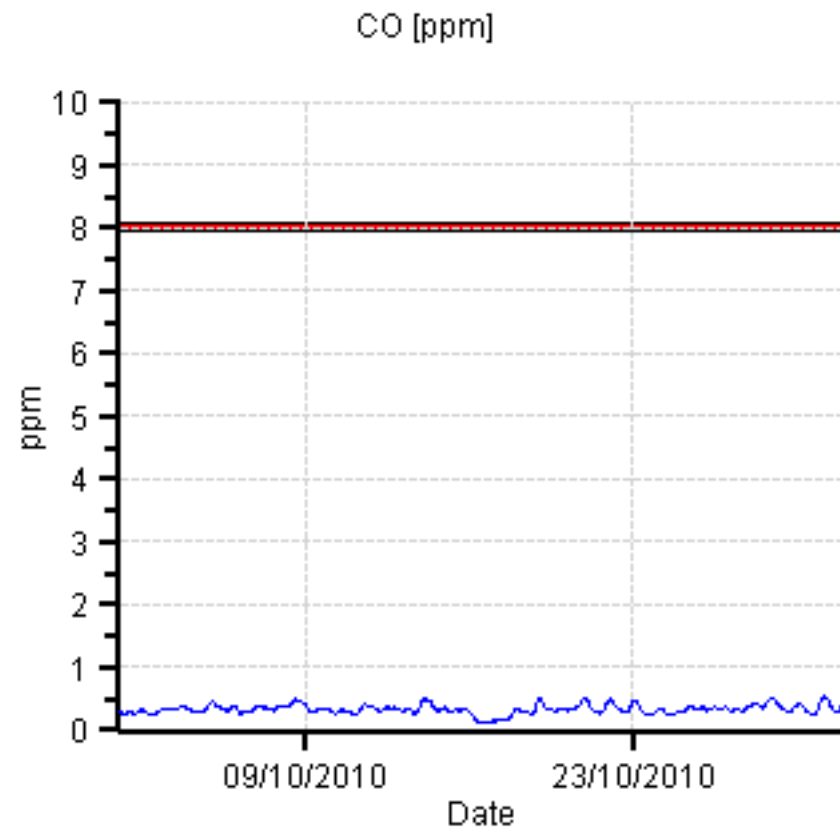
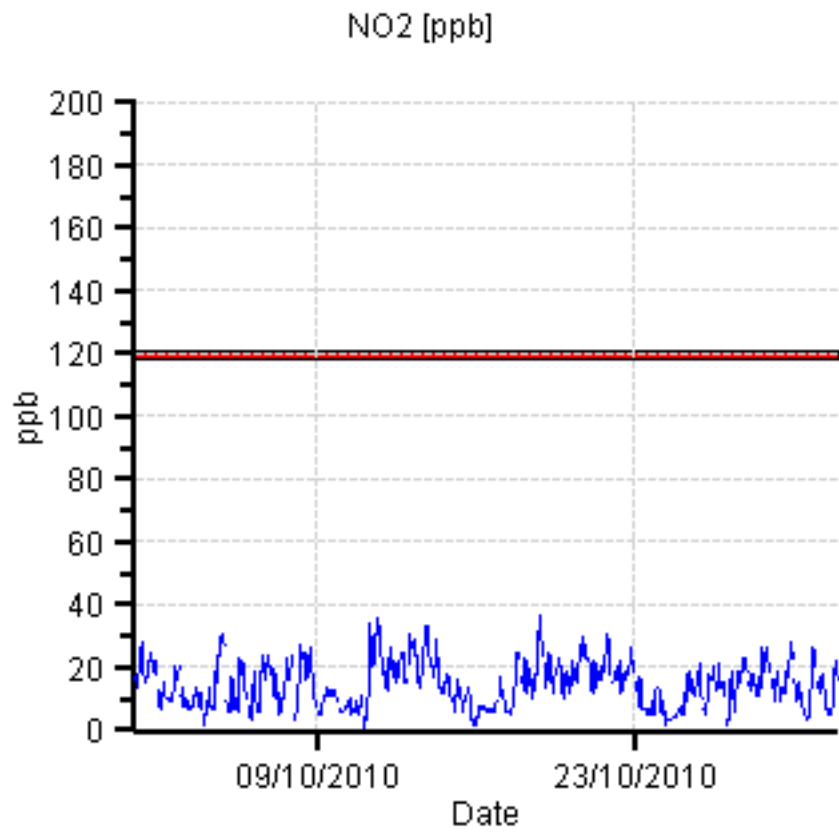
Notes: Exceedances – Nil

**Ambient Air Quality Monitoring Data
Report – October 2010**



3. Northey St (Northern Low Level)– Maximum Values for October 2010

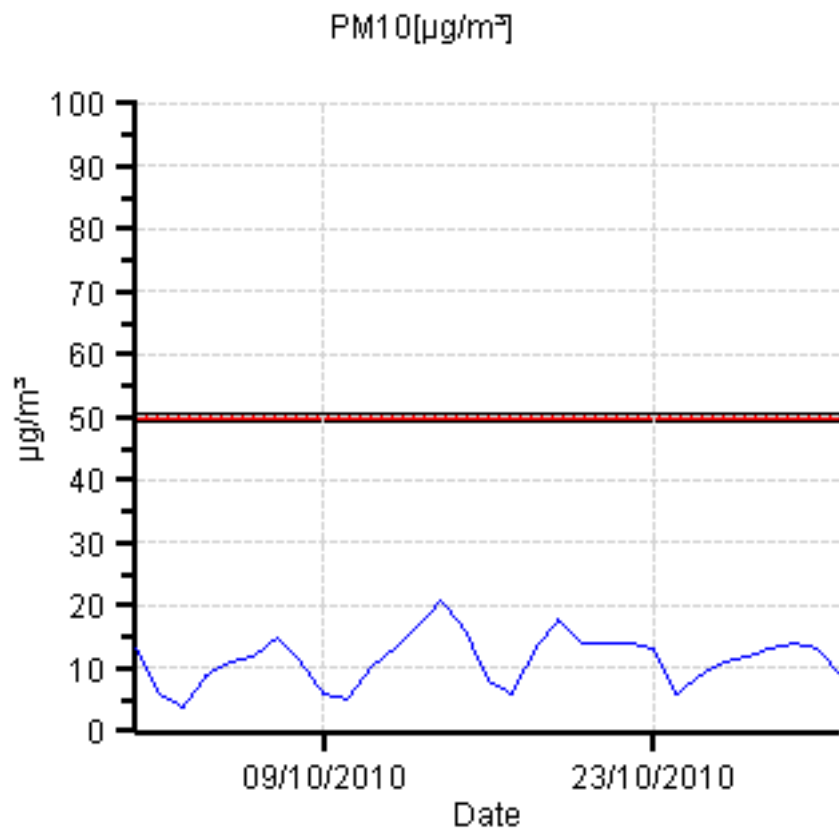
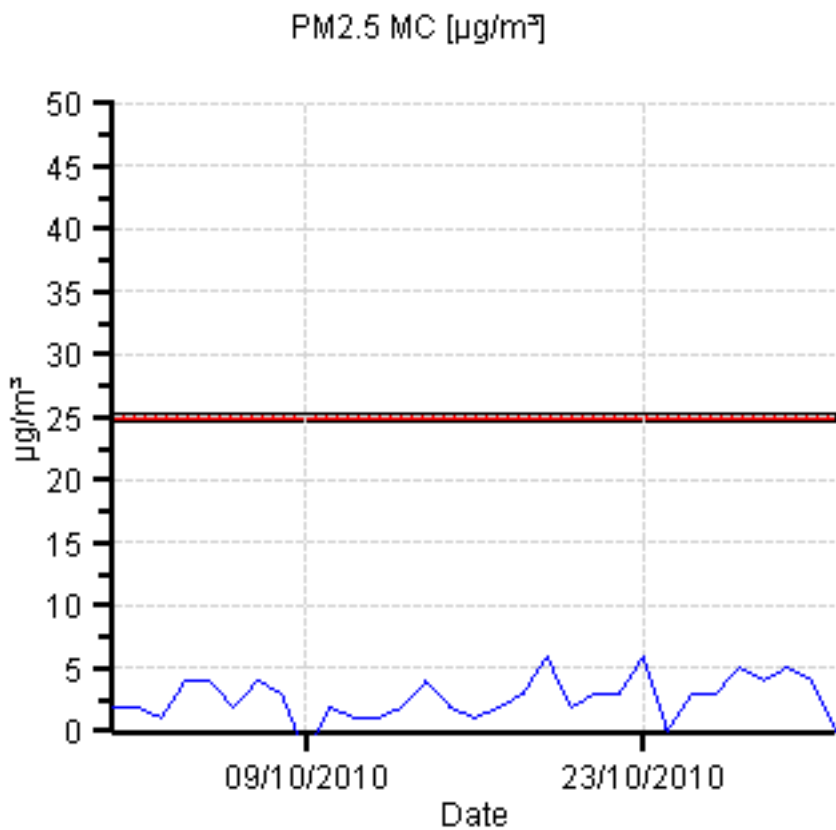
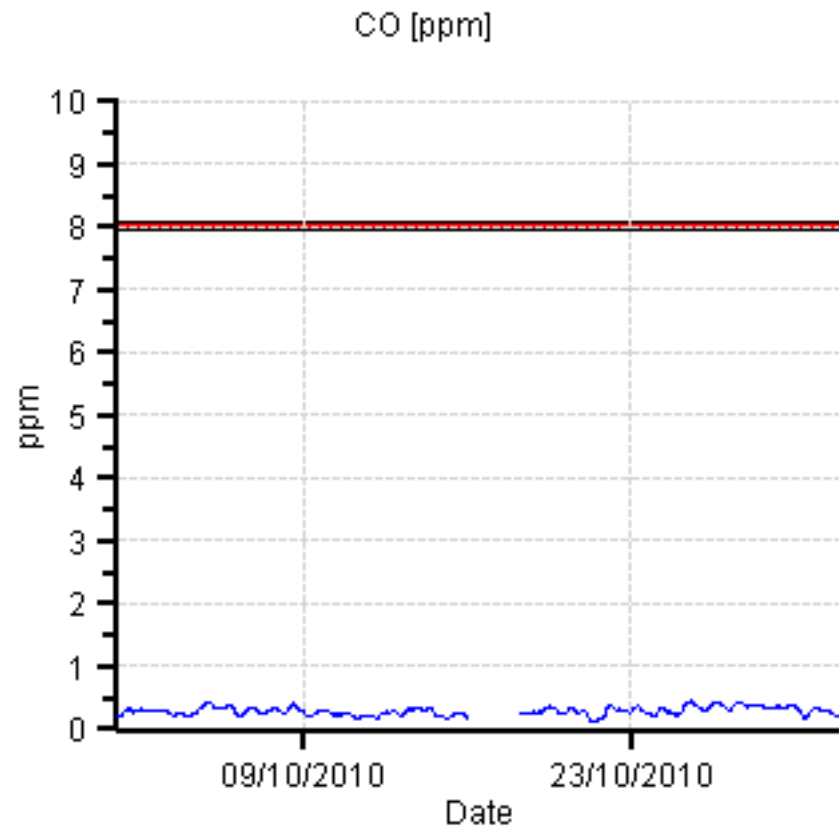
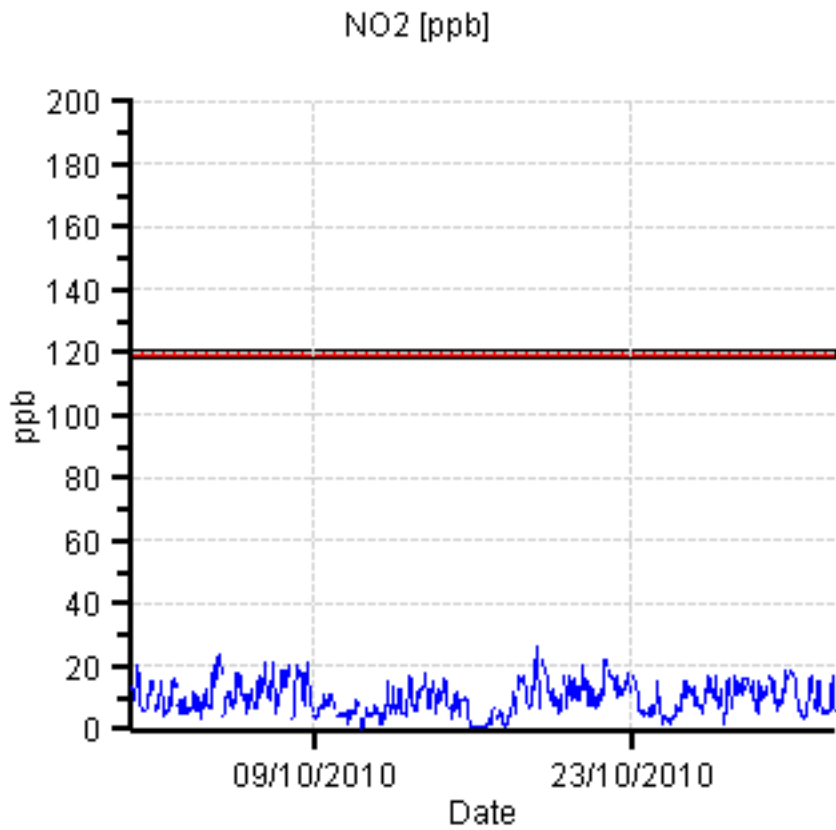
Parameter	Goal	Averaging Period	Maximum value	Wind Direction	Date & Time
NO2	120 ppb	1 hour	36.55 ppb	216°	18/10/2010 20:00
CO	8 ppm	8 hour	0.54 ppm	194°	31/10/2010 04:50
PM2.5_MC	25 µg/m ³	24 hours	17.27 µg/m ³	116°	26/10/2010 00:00
PM10	50 µg/m ³	24 hours	26.56 µg/m ³	116°	26/10/2010 00:00



Notes: Exceedances – Nil

Royal Brisbane Hospital (Northern High Level) – Maximum Values for October 2010

Parameter	Goal	Averaging Period	Maximum value	Wind Direction	Date & Time
NO2	120 ppb	1 hour	26.42 ppb	325°	18/10/2010 08:00
CO	8 ppm	8 hour	0.45 ppm	215°	25/10/2010 01:55
PM2.5_MC	25 µg/m ³	24 hours	6.21 µg/m ³	186°	19/10/2010 12:00
PM10	50 µg/m ³	24 hours	20.76 µg/m ³	238°	14/10/2010 12:00



Notes: Exceedances – Nil